

FRONTIERS OF THE ROMAN EMPIRE
WORLD HERITAGE SITE
PROPOSED EXTENSION

THE
ANTONINE
WALL
VOLUME II

MAPS

CONTENTS

Editorial Notes

I	The position of the Antonine Wall in the Roman Empire
II	The location of the Antonine Wall and Hadrian’s Wall in north Britain
III.1	The Antonine Wall and accompanying features and local authority Council areas
III.2	The Antonine Wall and accompanying features, the scheduled areas, the buffer zones and local authority Council areas
IV	Index map to the 1:25,000 maps
IV.1.1-8	Series 1: Maps of the Antonine Wall at a scale of 1:25,000 showing the proposed World Heritage Site, known forts and fortlets, camps, other features and the buffer zones
IV.2.1-8	Series 2: Maps of the Antonine Wall at a scale of 1:25,000 showing the proposed World Heritage Site, known forts and fortlets, camps, other features, the scheduled areas and the buffer zones
V	Index map to the 1:5,000 maps
V.1-39	Maps of the Antonine Wall and all known features at a scale of 1:5,000 showing the scheduled areas and the proposed World Heritage Site

EDITORIAL NOTES

The maps in this booklet are based on information derived from various scales of Ordnance Survey material with the permission of the Ordnance Survey on behalf of the Controller of Her Majesty's Stationery Office © Crown Copyright. Unauthorised reproduction infringes Crown copyright and may lead to prosecution or civil proceedings. RCAHMS Licence number 100020548 2006.

All maps © Crown Copyright: RCAHMS and Historic Scotland.

The depiction of the Wall is based on the most recent comprehensive field study of the monument undertaken by the former Ordnance Survey archaeological branch in 1980. This has been supplemented and enhanced through information collated during more recent field survey, excavation and aerial photographic transcription by RCAHMS.

A standardised depiction for the Wall has been adopted on all the maps. On the 1:25,000 and 1:5,000 maps (IV and V), the component features of the Wall (the rampart, ditch and upcast mound) have been depicted to standard overall widths based on the Ordnance Survey mapping though even at this scale it has not been possible to illustrate all the nuances in width. The widths of these features on the maps should therefore be regarded as symbolic.

The proposed World Heritage Site has been defined in the following way. Along the line of the Wall the southern boundary of the proposed World Heritage Site has been placed 5 m to the south of the rampart and then projected 50 m to the north of this line creating a 50 m corridor. This corridor includes the three main linear features together with other elements that are likely to lie immediately beyond the known archaeology. This corridor is widened where necessary to include forts, fortlets, the Military Way and other elements of the frontier which are attached to the linear barrier. Camps, usually placed at some distance from the Wall, are defined separately.

Where the Wall and its associated structures such as forts and camps are protected though scheduling, the proposed World Heritage Site line has been placed around the perimeter of the scheduled area, except where the scheduling relates to a monument of a different period. Where the scheduled area and the proposed World Heritage Site line coincide, the proposed World Heritage Site line has been offset to enable both to be visually depicted on the maps.

The buffer zones are depicted on the 1:25,000 maps (IV) but not the detailed 1:5,000 maps (V). Destroyed areas of Wall are not included within the proposed World Heritage Site but are protected by the buffer zones. For illustrative purposes, where the Wall has been destroyed, this part of the buffer zone is depicted on the 1:5,000 maps (V) as a dashed line the same width as the proposed World Heritage Site.

The 1:5,000 maps (V) and the 1:25,000 maps (IV) include details of all known archaeological features associated with the Antonine Wall. The maps are numbered sequentially from East to West in line with archaeological convention for the Wall. Features such as forts are depicted with a coloured line defining their perimeter. The proposed World Heritage Site line lies 5 m from this perimeter but may appear further on the maps due to mapping conventions.





The Antonine Wall and Hadrian's Wall

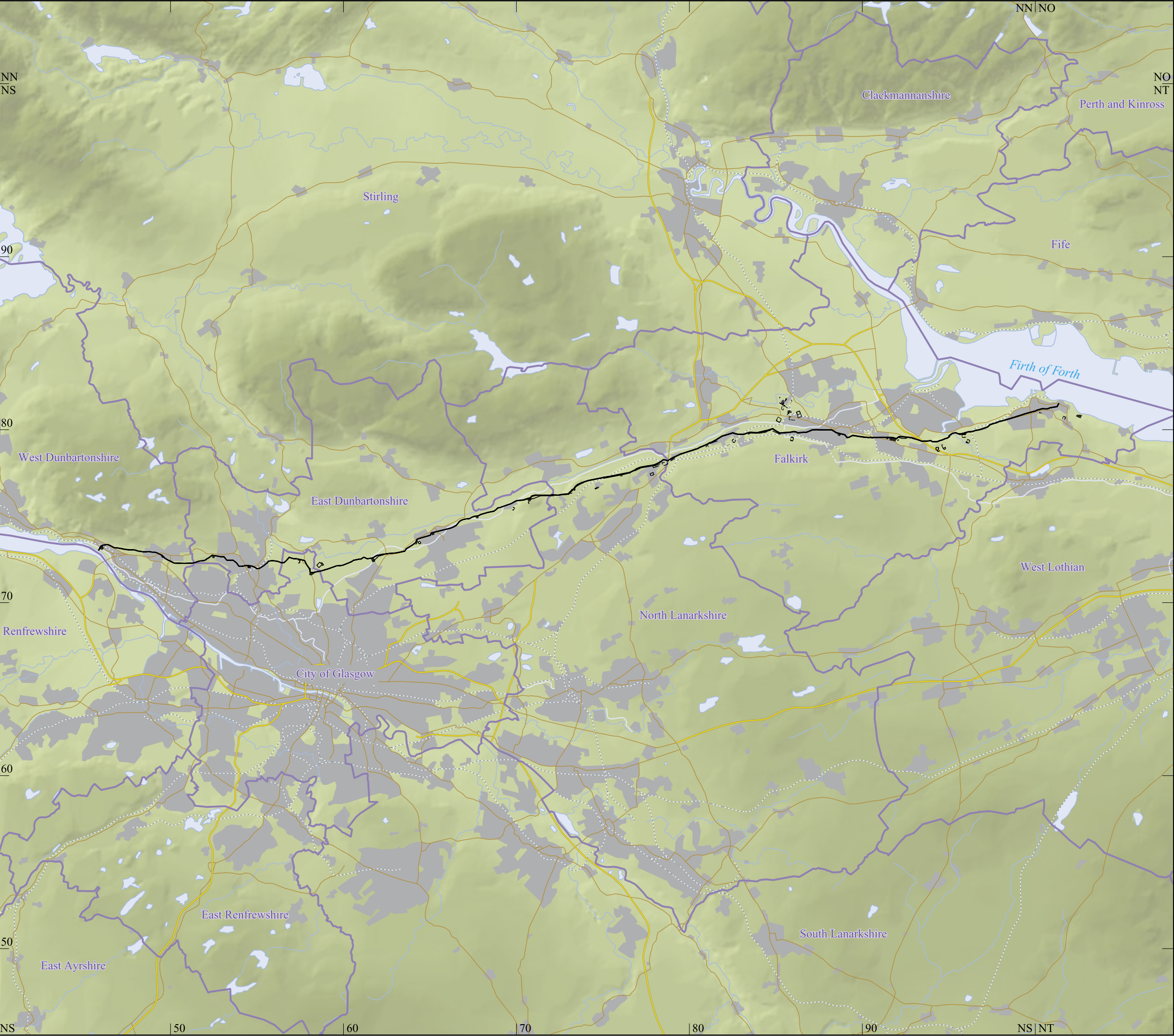
- Line of Roman Wall
- Road
- Motorway
- Border
- River
- Loch/Lake
- Canal
- Urban area
- Upland area
- Lowland area

N

40 km

This map is based upon Ordnance Survey material with the permission of Ordnance Survey on behalf of the Controller of Her Majesty's Stationery Office © Crown copyright. Unauthorised reproduction infringes Crown copyright and may lead to prosecution or civil proceedings. RCAHMS Licence number 100020548 2006.

© Crown Copyright: RCAHMS and Historic Scotland



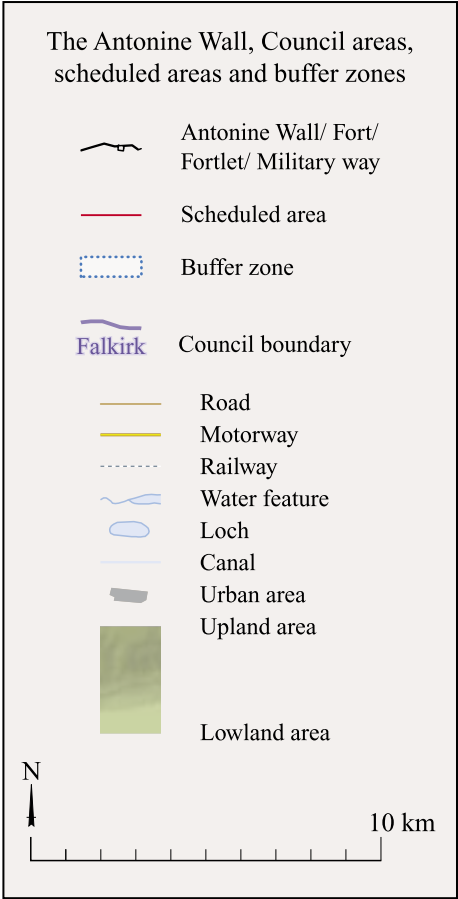
The Antonine Wall and Council areas

	Antonine Wall/ Fort/ Fortlet/ Military way
	Council boundary
	Road
	Motorway
	Railway
	Water feature
	Loch
	Canal
	Urban area
	Upland area
	Lowland area

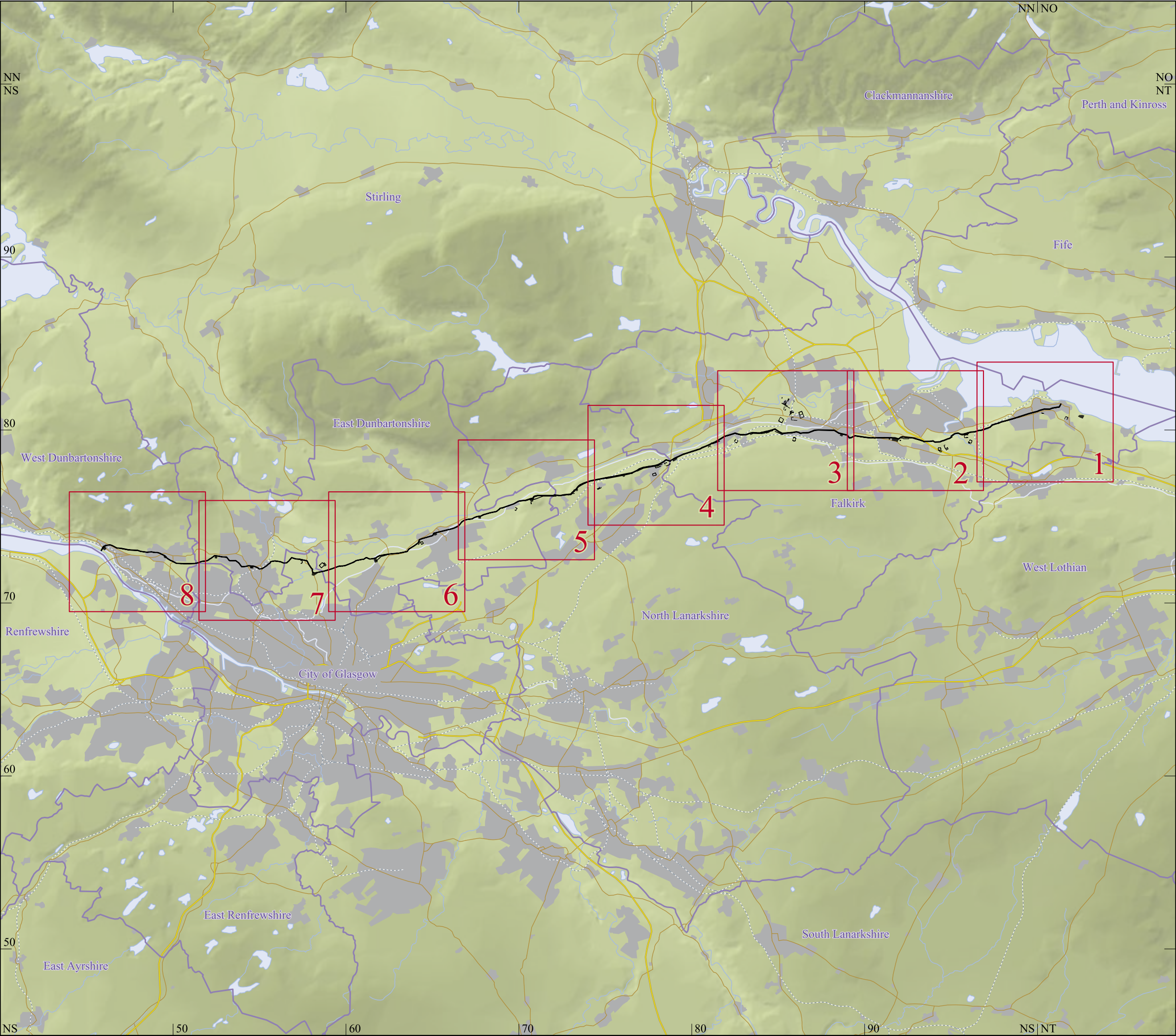
N

10 km

This map is based upon Ordnance Survey material with the permission of Ordnance Survey on behalf of the Controller of Her Majesty's Stationery Office
© Crown copyright.
Unauthorised reproduction infringes Crown copyright and may lead to prosecution or civil proceedings.
RCAHMS Licence number 100020548 2006.



This map is based upon Ordnance Survey material with the permission of Ordnance Survey on behalf of the Controller of Her Majesty's Stationery Office © Crown copyright. Unauthorised reproduction infringes Crown copyright and may lead to prosecution or civil proceedings. RCAHMS Licence number 100020548 2006.



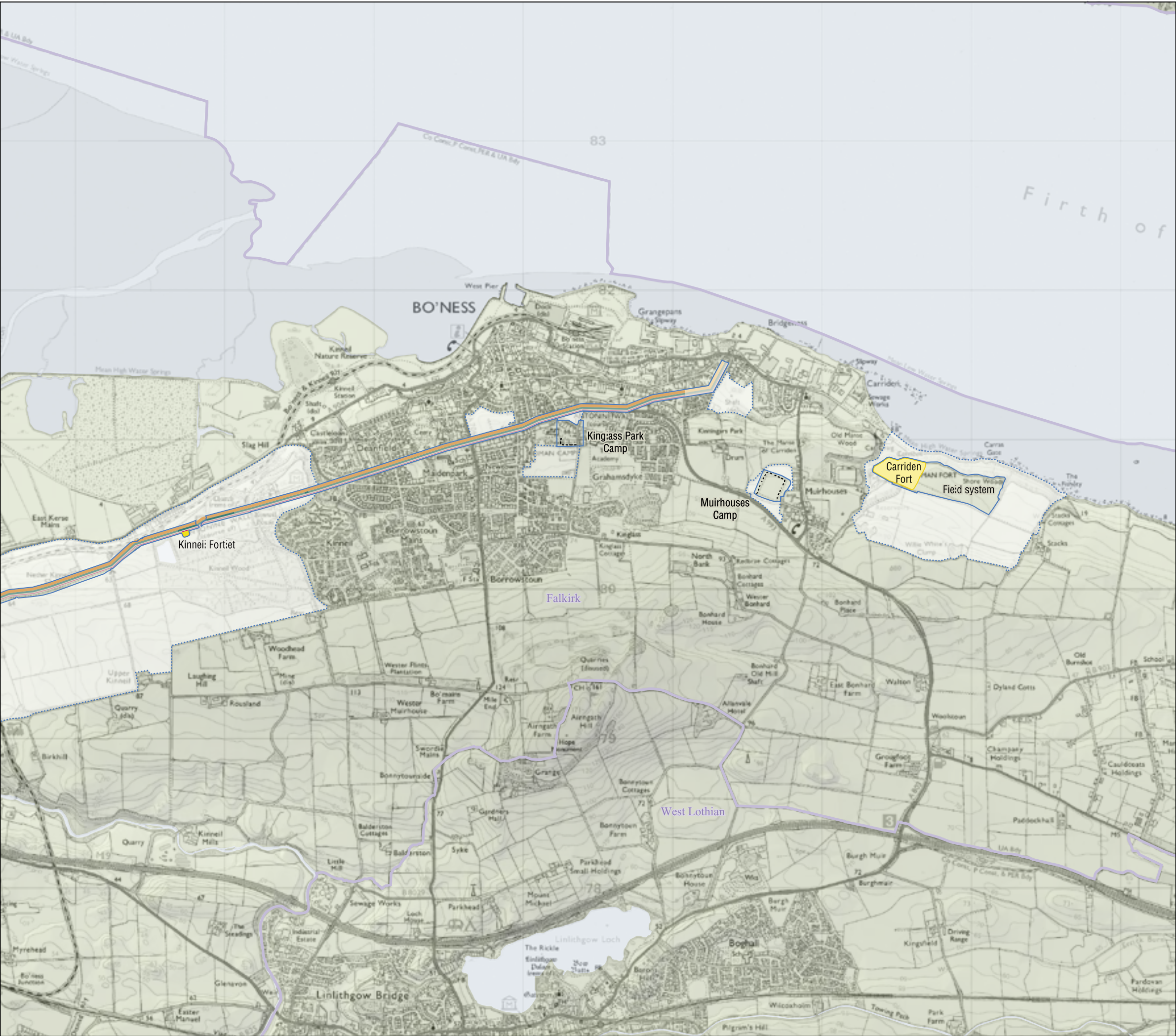
Index to the 1:25000 maps

- Antonine Wall/ Fort/ Fortlet/ Military way
- Council boundary
- Road
- Motorway
- Railway
- Water feature
- Loch
- Canal
- Urban area
- Upland area
- Lowland area

10 km

This map is based upon Ordnance Survey material with the permission of Ordnance Survey on behalf of the Controller of Her Majesty's Stationery Office © Crown copyright. Unauthorised reproduction infringes Crown copyright and may lead to prosecution or civil proceedings. RCAHMS Licence number 100020548 2006.

© Crown Copyright: RCAHMS and Historic Scotland



1:25000 Series 1 - Map 1

—

World Heritage Site

Buffer zone

Upcast mound

—

visible

—

line of

—

line of: unconfirmed

Ditch

—

visible

—

line of

—

line of: unconfirmed

Rampart

—

visible

—

line of

—

line of: unconfirmed

Fort/ Fortlet

—

visible

—

area of

—

area of: unconfirmed

—

Military way

Cropmark of Roman camp

□

Expansion or Enclosure

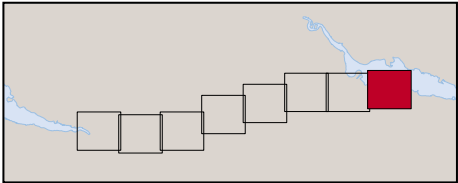
Falkirk

Council name and boundary

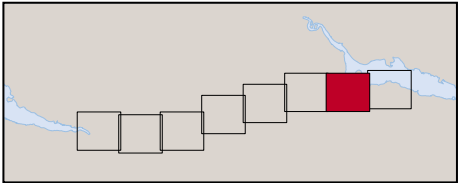
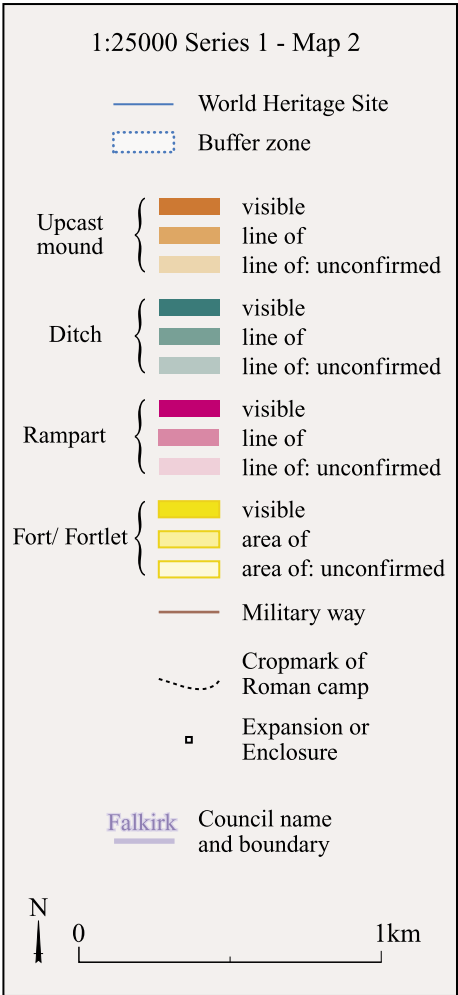
N

0

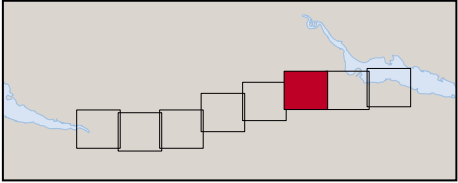
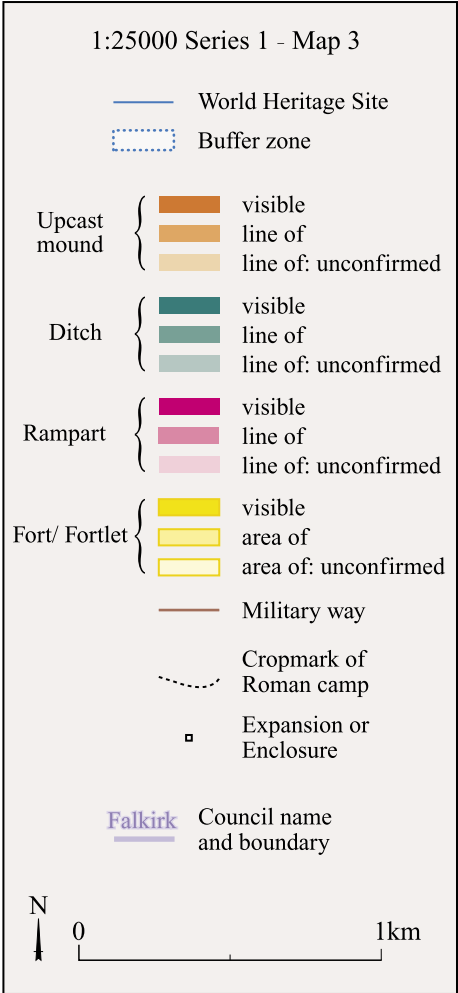
1km



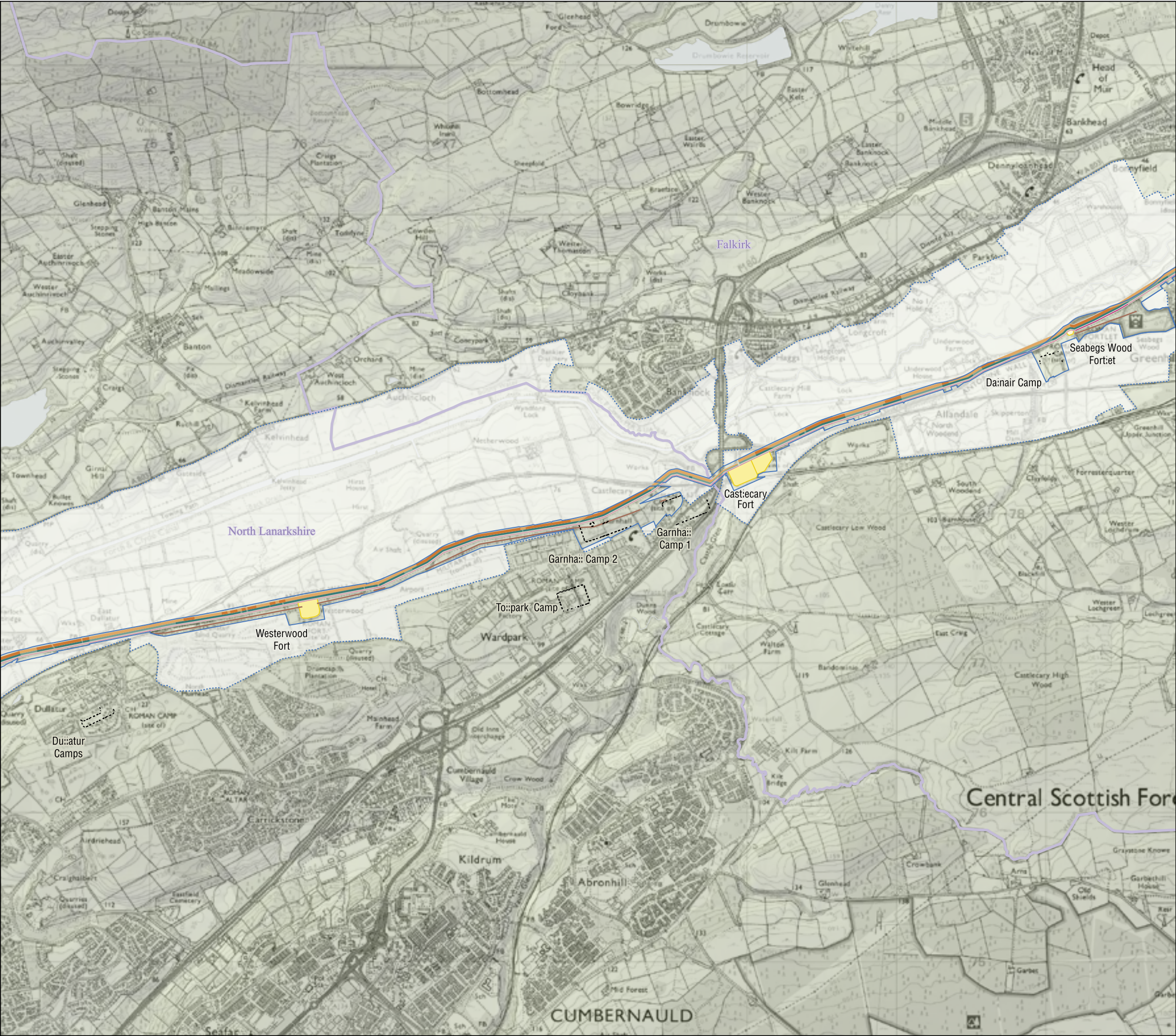
This map is based upon Ordnance Survey materia: with the permission of Ordnance Survey on beha:f of the Contro:er of Her Majesty's Stationery Office © Crown copyright. Unauthorised reproduction infringes Crown copyright and may lead to prosecution or civi: proceedings. RCAHMS Licence number 100020548 2006.



This map is based upon Ordnance Survey material: with the permission of Ordnance Survey on behalf of the Controller of Her Majesty's Stationery Office © Crown copyright. Unauthorised reproduction infringes Crown copyright and may lead to prosecution or civil proceedings. RCAHMS Licence number 100020548 2006.



This map is based upon Ordnance Survey material with the permission of Ordnance Survey on behalf of the Controller of Her Majesty's Stationery Office © Crown copyright. Unauthorised reproduction infringes Crown copyright and may lead to prosecution or civil proceedings. RCAHMS Licence number 100020548 2006.



1:25000 Series 1 - Map 4

— World Heritage Site
- - - Buffer zone

Upcast mound { visible
line of
line of: unconfirmed

Ditch { visible
line of
line of: unconfirmed

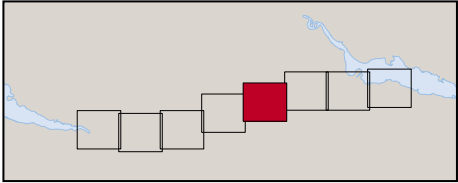
Rampart { visible
line of
line of: unconfirmed

Fort/ Fortlet { visible
area of
area of: unconfirmed

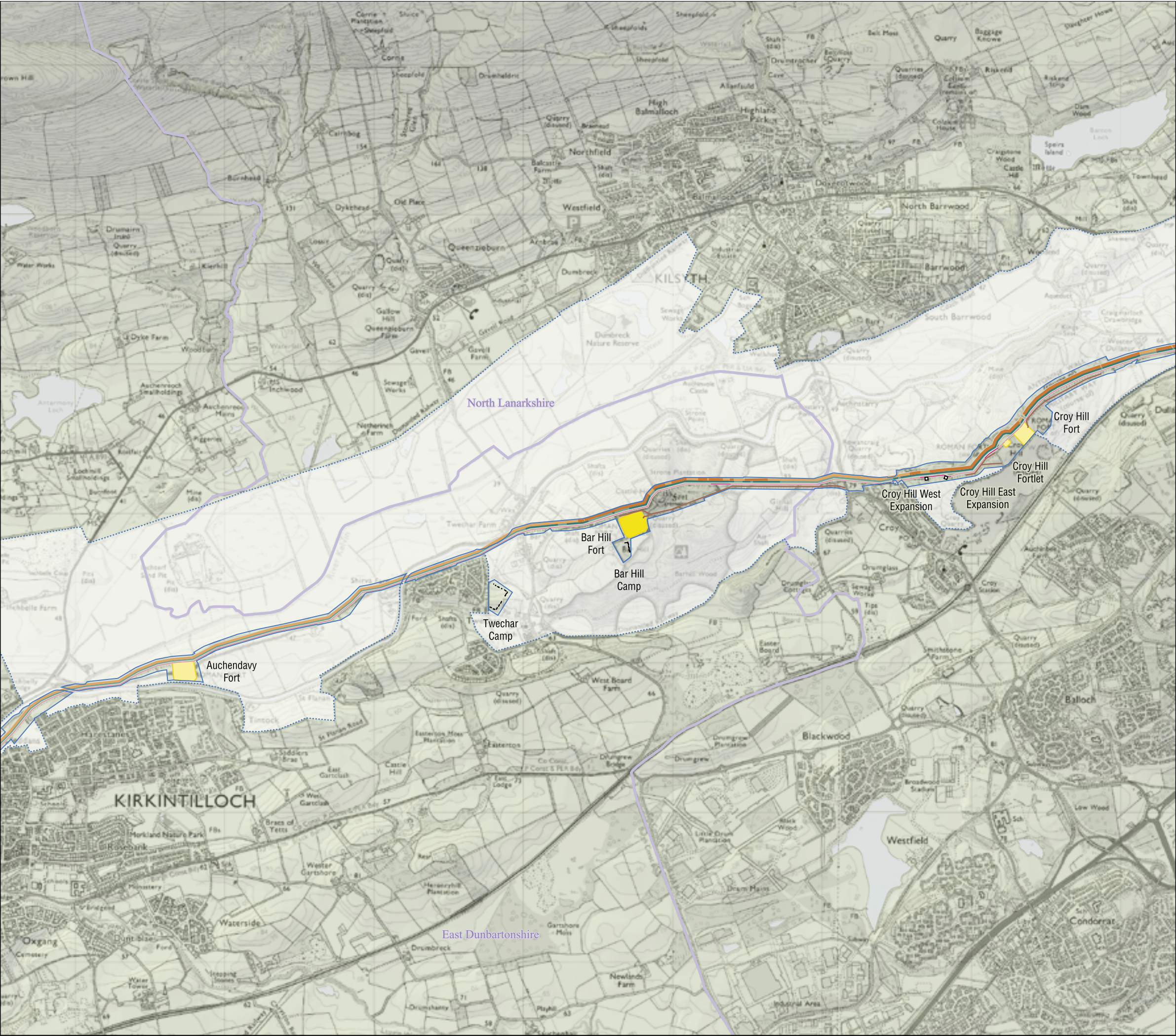
— Military way
- - - Cropmark of Roman camp
□ Expansion or Enclosure

Falkirk Council name and boundary

N 0 1km



This map is based upon Ordnance Survey material with the permission of Ordnance Survey on behalf of the Controller of Her Majesty's Stationery Office © Crown copyright. Unauthorised reproduction infringes Crown copyright and may lead to prosecution or civil proceedings. RCAHMS Licence number 100020548 2006.



1:25000 Series 1 - Map 5

— World Heritage Site
--- Buffer zone

Upcast mound { visible
line of
line of: unconfirmed

Ditch { visible
line of
line of: unconfirmed

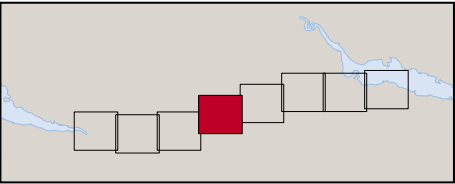
Rampart { visible
line of
line of: unconfirmed

Fort/ Fortlet { visible
area of
area of: unconfirmed

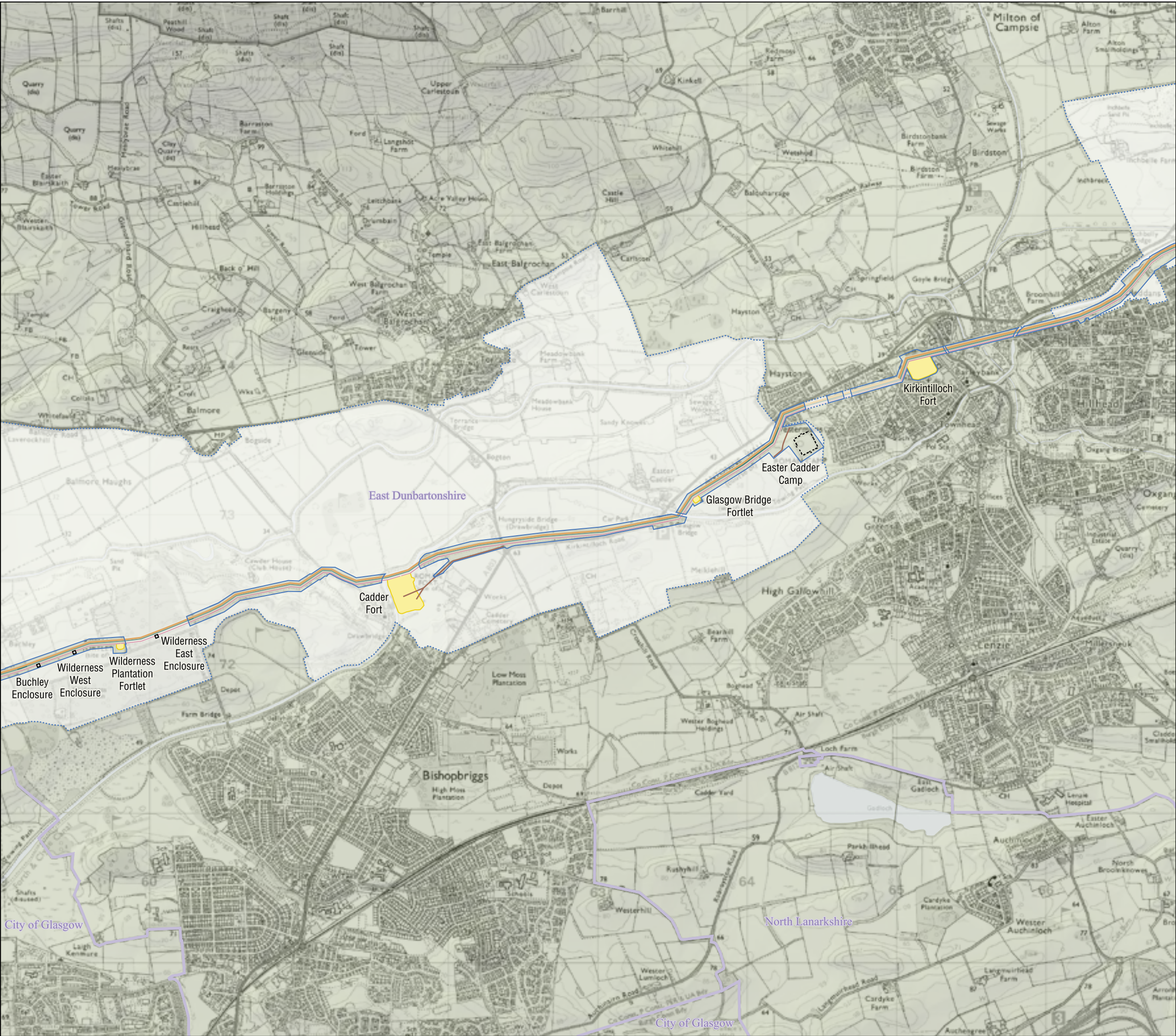
— Military way
--- Cropmark of Roman camp
□ Expansion or Enclosure

Falkirk Council name and boundary

N 0 1km



This map is based upon Ordnance Survey material with the permission of Ordnance Survey on behalf of the Controller of Her Majesty's Stationary Office © Crown copyright. Unauthorised reproduction infringes Crown copyright and may lead to prosecution or civil proceedings. RCAHMS Licence number 100020548 2006.



1:25000 Series 1 - Map 6

— World Heritage Site
--- Buffer zone

Upcast mound { visible
line of
line of: unconfirmed

Ditch { visible
line of
line of: unconfirmed

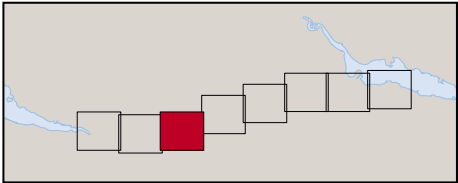
Rampart { visible
line of
line of: unconfirmed

Fort/ Fortlet { visible
area of
area of: unconfirmed

— Military way
--- Cropmark of Roman camp
□ Expansion or Enclosure

Falkirk Council name and boundary

N 0 1km



This map is based upon Ordnance Survey materia: with the permission of Ordnance Survey on beha:f of the Contro:er of Her Majesty's Stationery Office © Crown copyright. Unauthorised reproduction infringes Crown copyright and may ead to prosecution or civi: proceedings. RCAHMS Licence number 100020548 2006.

© Crown Copyright: RCAHMS and Historic Scot:and



1:25000 Series 1 - Map 7

— World Heritage Site
--- Buffer zone

Upcast mound { visible
line of
line of: unconfirmed

Ditch { visible
line of
line of: unconfirmed

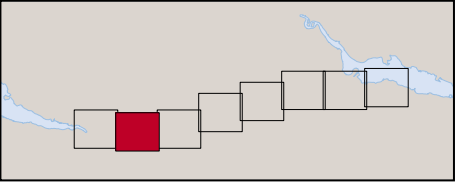
Rampart { visible
line of
line of: unconfirmed

Fort/ Fortlet { visible
area of
area of: unconfirmed

— Military way
--- Cropmark of Roman camp
□ Expansion or Enclosure

Falkirk Council name and boundary

N 0 1km



This map is based upon Ordnance Survey material with the permission of Ordnance Survey on behalf of the Controller of Her Majesty's Stationery Office © Crown copyright. Unauthorised reproduction infringes Crown copyright and may lead to prosecution or civil proceedings. RCAHMS Licence number 100020548 2006.



1:25000 Series 1 - Map 8

— World Heritage Site
- - - Buffer zone

Upcast mound { visible
line of
line of: unconfirmed

Ditch { visible
line of
line of: unconfirmed

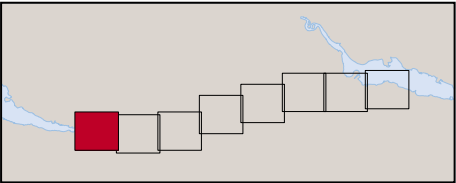
Rampart { visible
line of
line of: unconfirmed

Fort/ Fortlet { visible
area of
area of: unconfirmed

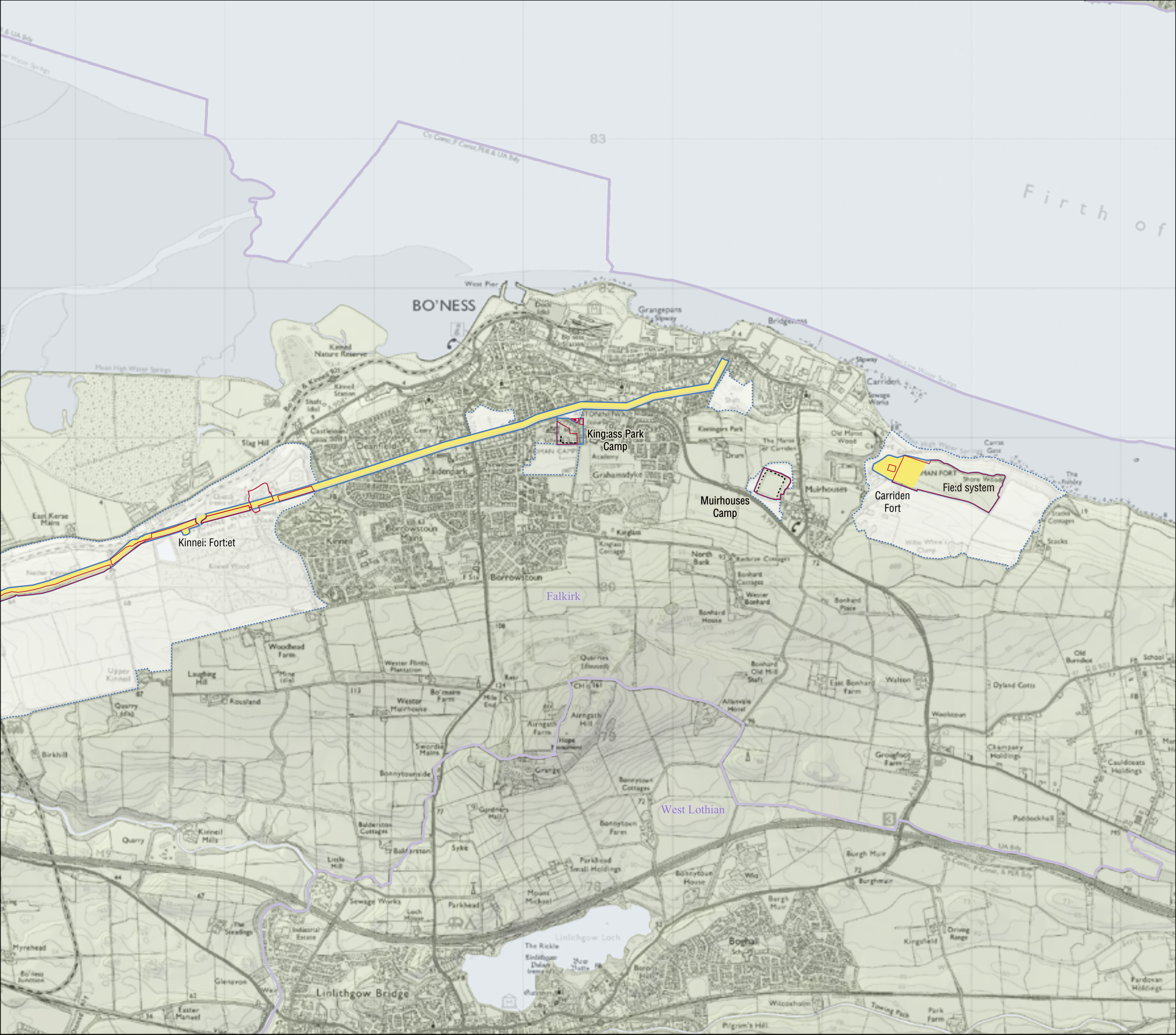
— Military way
- - - Cropmark of Roman camp
□ Expansion or Enclosure

Falkirk Council name and boundary

N 0 1km



This map is based upon Ordnance Survey material with the permission of Ordnance Survey on behalf of the Controller of Her Majesty's Stationery Office © Crown copyright. Unauthorised reproduction infringes Crown copyright and may lead to prosecution or civil proceedings. RCAHMS Licence number 100020548 2006.



1:25000 Series 2 - Map 1

World Heritage Site
Scheduled area

Buffer zone

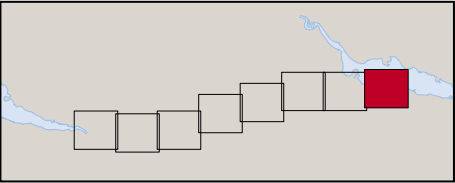
Antonine Wall/ Fort/
Fortlet/ Military way

Cropmark of
Roman camp

Expansion or
Enclosure

Falkirk Council name
and boundary

N 0 1km



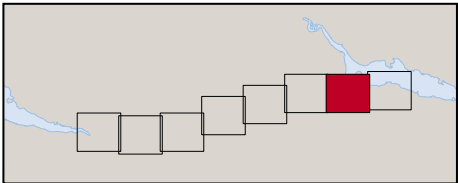
This map is based upon Ordnance Survey material with the permission of Ordnance Survey on behalf of the Controller of Her Majesty's Stationery Office © Crown copyright. Unauthorised reproduction infringes Crown copyright and may lead to prosecution or civil proceedings. RCAHMS Licence number 100020548 2006.



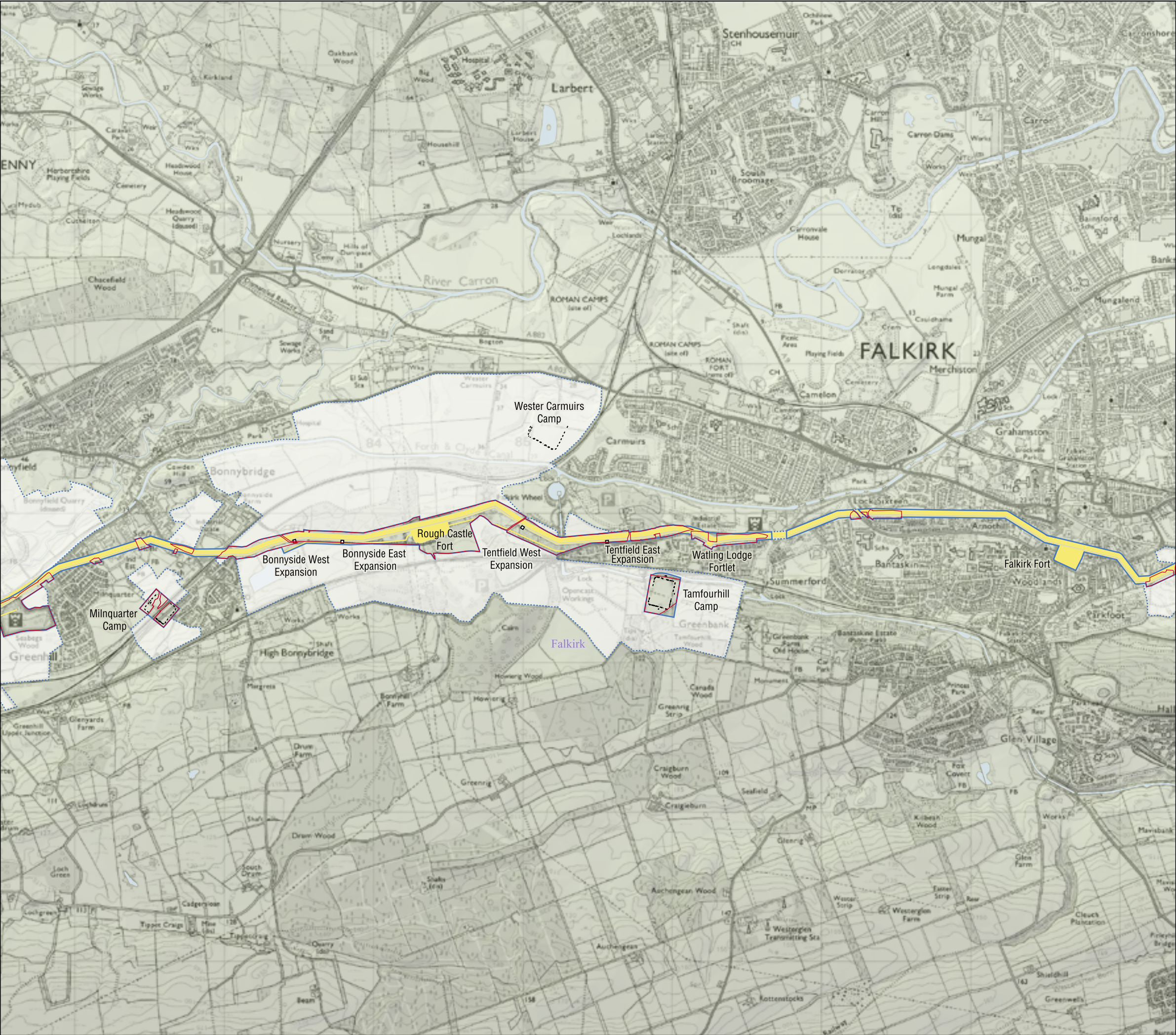
1:25000 Series 2 - Map 2

- World Heritage Site Scheduled area
- Buffer zone
- Antonine Wall/ Fort/ Fortlet/ Military way
- Cropmark of Roman camp
- Expansion or Enclosure
- Falkirk Council name and boundary

N 0 1km



This map is based upon Ordnance Survey material with the permission of Ordnance Survey on behalf of the Controller of Her Majesty's Stationery Office © Crown copyright. Unauthorised reproduction infringes Crown copyright and may lead to prosecution or civil proceedings. RCAHMS Licence number 100020548 2006.



1:25000 Series 2 - Map 3

World Heritage Site
Scheduled area

Buffer zone

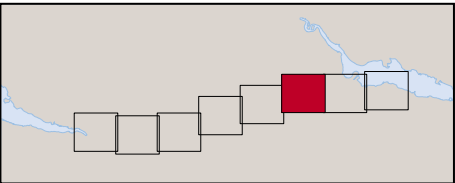
Antonine Wall/ Fort/
Fortlet/ Military way

Cropmark of
Roman camp

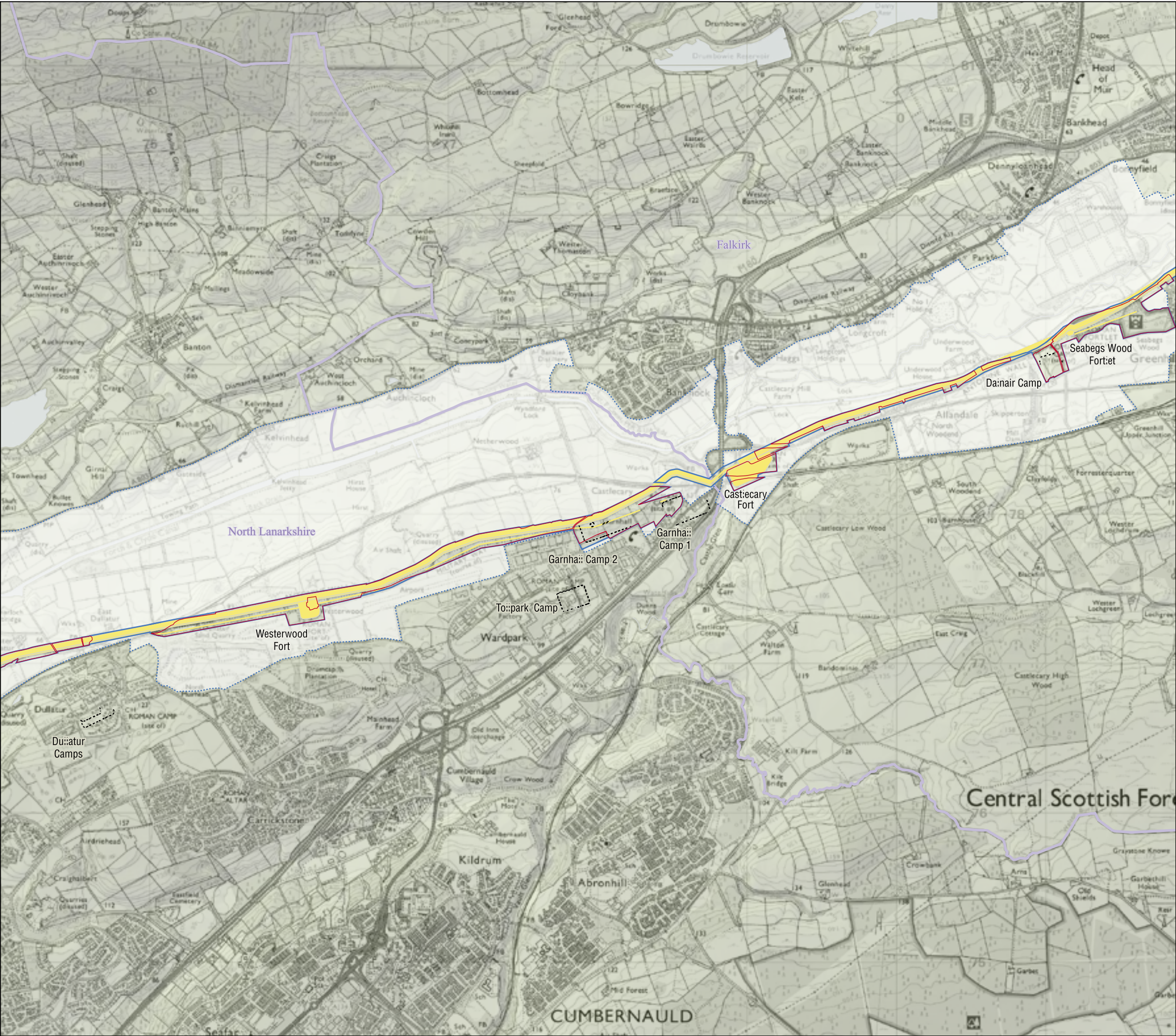
Expansion or
Enclosure

Falkirk Council name
and boundary

N 0 1km



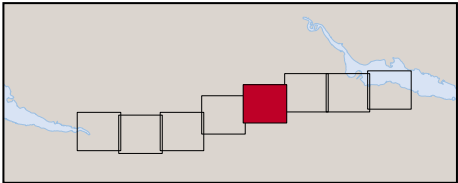
This map is based upon Ordnance Survey material with the permission of Ordnance Survey on behalf of the Controller of Her Majesty's Stationery Office © Crown copyright. Unauthorised reproduction infringes Crown copyright and may lead to prosecution or civil proceedings. RCAHMS Licence number 100020548 2006.



1:25000 Series 2 - Map 4

- World Heritage Site
- Scheduled area
- Buffer zone
- Antonine Wall/ Fort/ Fortlet/ Military way
- Cropmark of Roman camp
- Expansion or Enclosure
- Falkirk Council name and boundary

N 0 1km



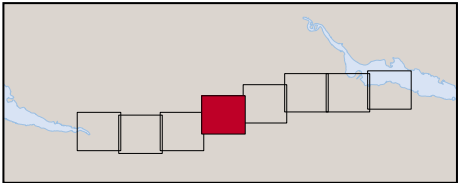
This map is based upon Ordnance Survey material with the permission of Ordnance Survey on behalf of the Controller of Her Majesty's Stationery Office © Crown copyright. Unauthorised reproduction infringes Crown copyright and may lead to prosecution or civil proceedings. RCAHMS Licence number 100020548 2006.



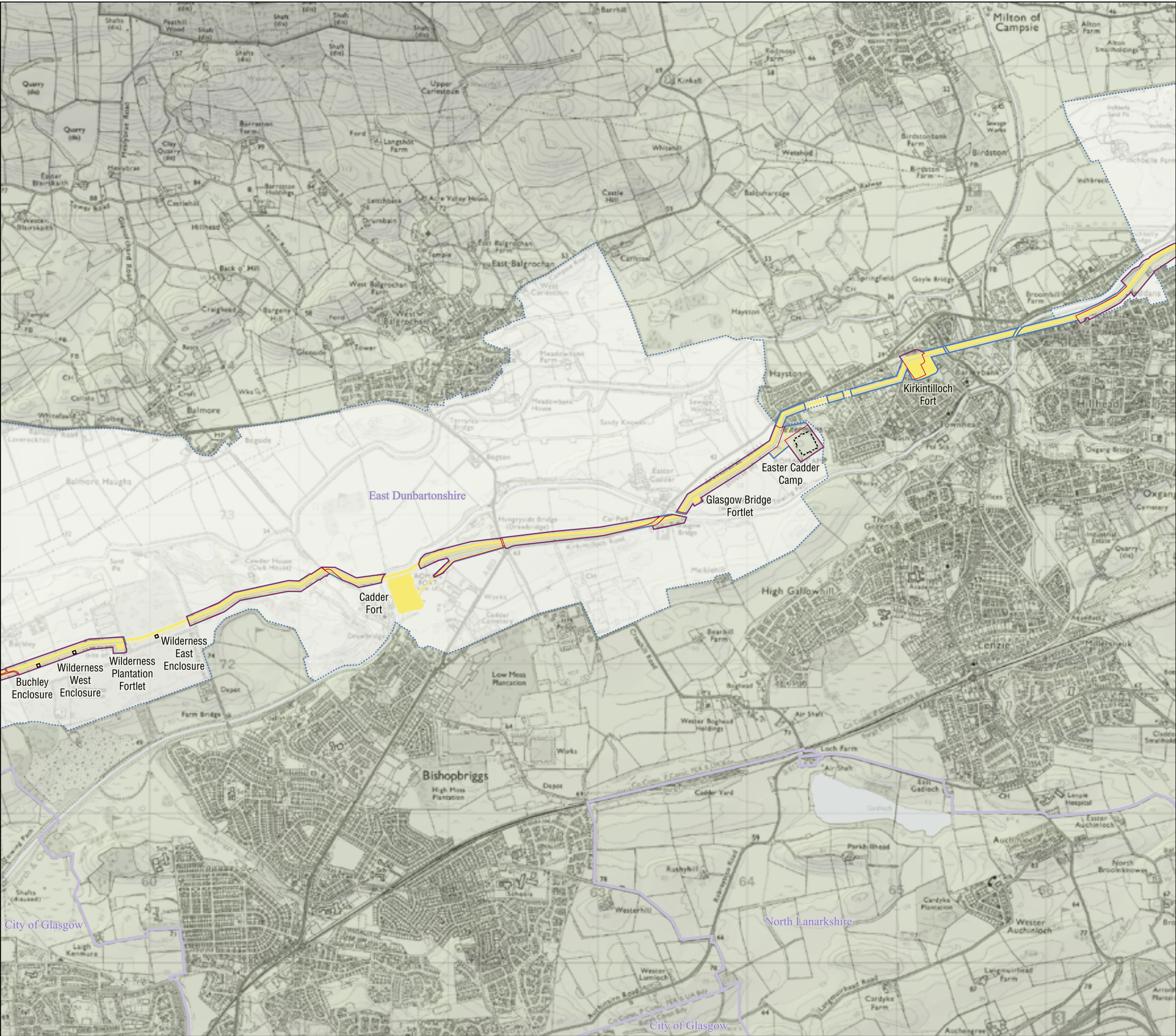
1:25000 Series 2 - Map 5

- World Heritage Site Scheduled area
- Buffer zone
- Antonine Wall/ Fort/ Fortlet/ Military way
- Cropmark of Roman camp
- Expansion or Enclosure
- Falkirk Council name and boundary

N 0 1km



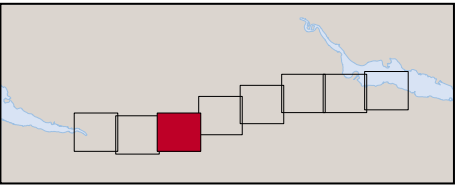
This map is based upon Ordnance Survey material with the permission of Ordnance Survey on behalf of the Controller of Her Majesty's Stationery Office © Crown copyright. Unauthorised reproduction infringes Crown copyright and may lead to prosecution or civil proceedings. RCAHMS Licence number 100020548 2006.



1:25000 Series 2 - Map 6

- World Heritage Site
- Scheduled area
- Buffer zone
- Antonine Wall/ Fort/ Fortlet/ Military way
- Cropmark of Roman camp
- Expansion or Enclosure
- Falkirk Council name and boundary

N 0 1km



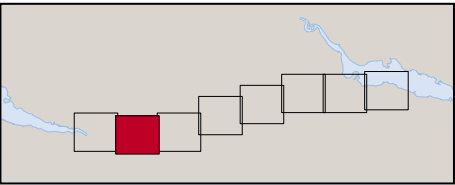
This map is based upon Ordnance Survey material with the permission of Ordnance Survey on behalf of the Controller of Her Majesty's Stationery Office © Crown copyright. Unauthorised reproduction infringes Crown copyright and may lead to prosecution or civil proceedings. RCAHMS Licence number 100020548 2006.



1:25000 Series 2 - Map 7

- World Heritage Site
- Scheduled area
- Buffer zone
- Antonine Wall/ Fort/ Fortlet/ Military way
- Cropmark of Roman camp
- Expansion or Enclosure
- Falkirk Council name and boundary

N 0 1km



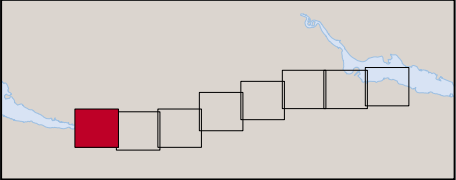
This map is based upon Ordnance Survey material with the permission of Ordnance Survey on behalf of the Controller of Her Majesty's Stationery Office © Crown copyright. Unauthorised reproduction infringes Crown copyright and may lead to prosecution or civil proceedings. RCAHMS Licence number 100020548 2006.



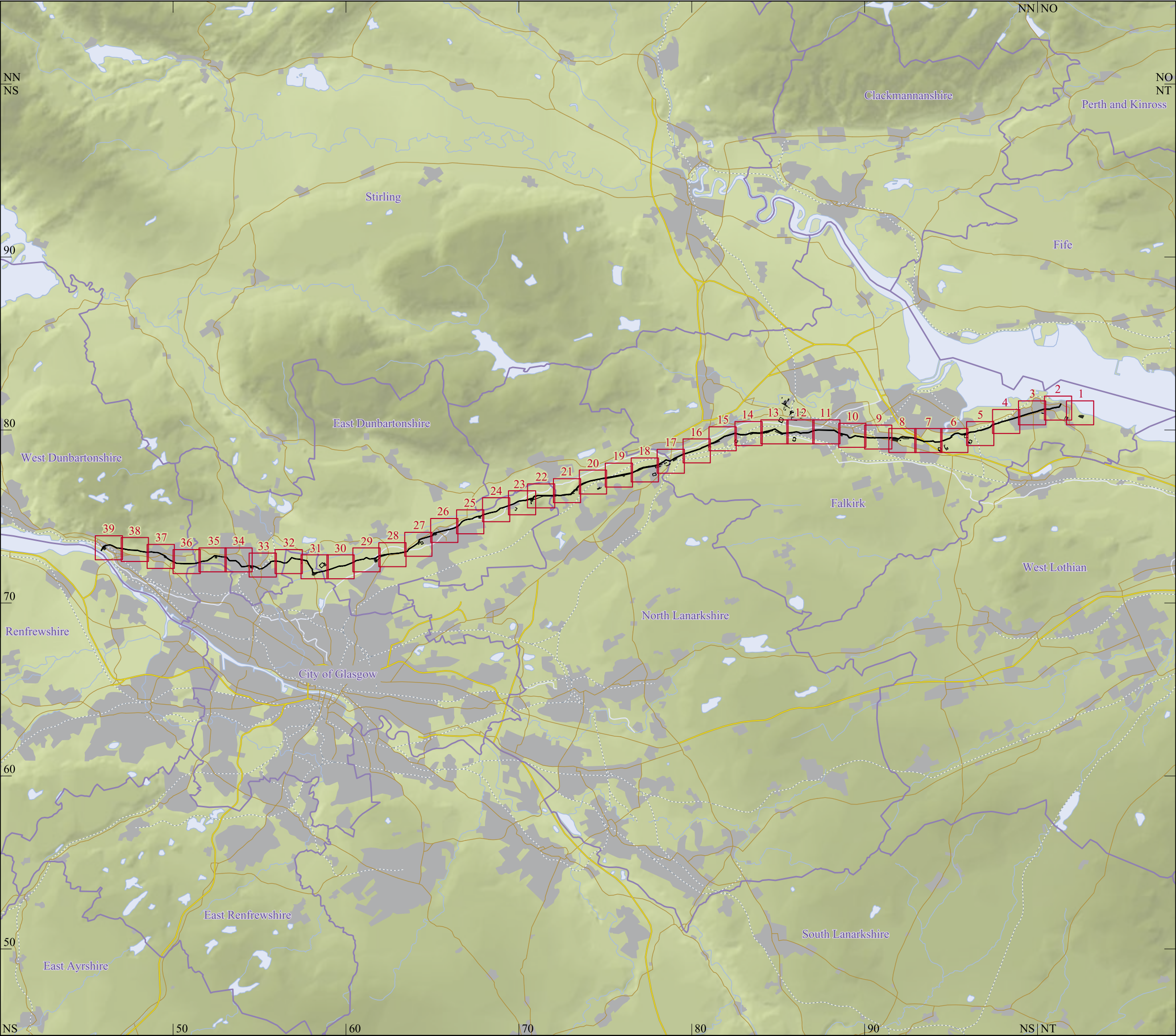
1:25000 Series 2 - Map 8

- World Heritage Site
- Scheduled area
- Buffer zone
- Antonine Wall/ Fort/ Fortlet/ Military way
- Cropmark of Roman camp
- Expansion or Enclosure
- Falkirk Council name and boundary

N 0 1km



This map is based upon Ordnance Survey material with the permission of Ordnance Survey on behalf of the Controller of Her Majesty's Stationery Office © Crown copyright. Unauthorised reproduction infringes Crown copyright and may lead to prosecution or civil proceedings. RCAHMS Licence number 100020548 2006.



Index to the 1:5000 maps

Antonine Wall/ Fort/ Fortlet/ Military way

Council boundary

Road

Motorway

Railway

Water feature

Loch

Canal

Urban area

Upland area

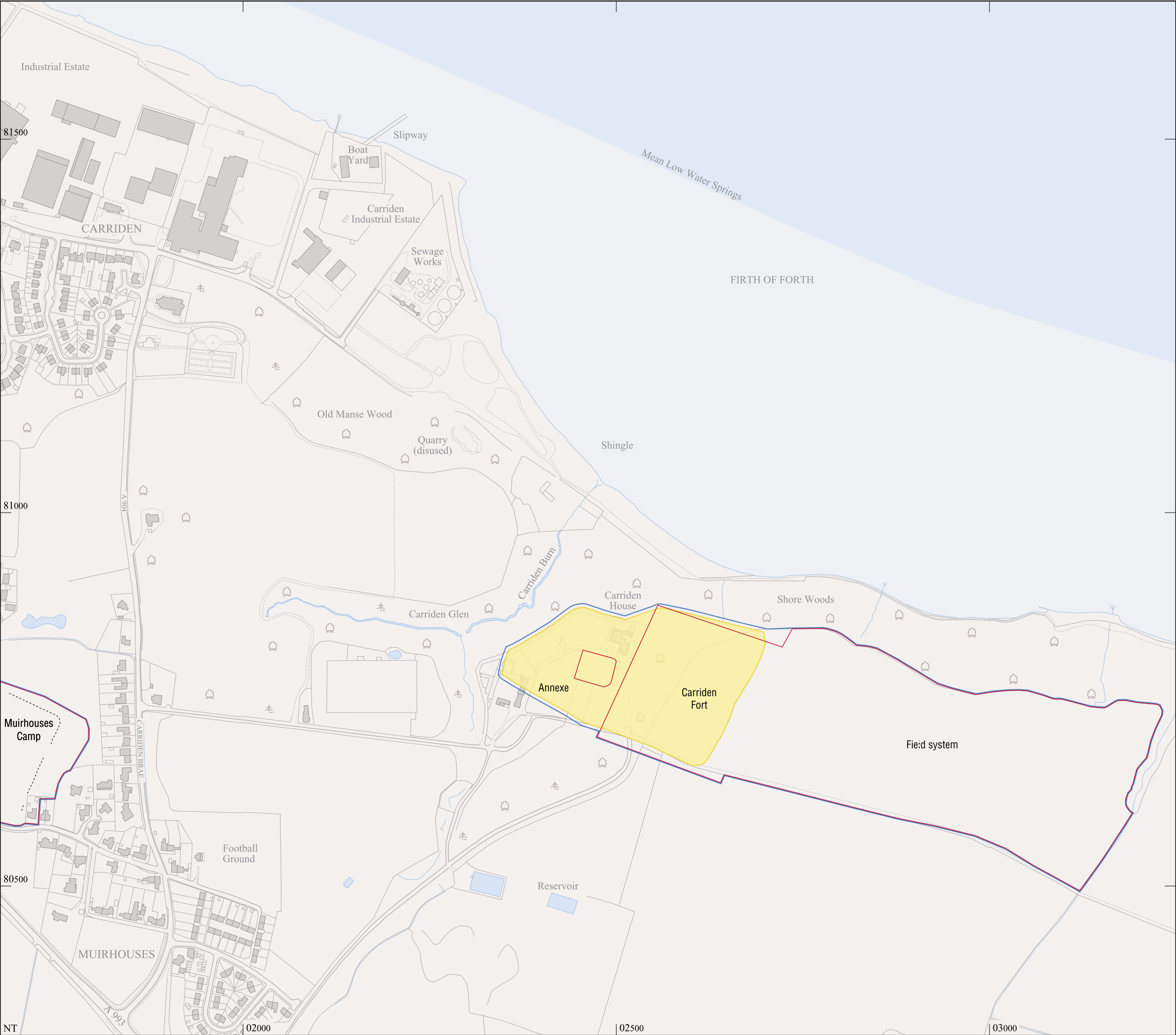
Lowland area

N

10 km

This map is based upon Ordnance Survey material with the permission of Ordnance Survey on behalf of the Controller of Her Majesty's Stationery Office © Crown copyright. Unauthorised reproduction infringes Crown copyright and may lead to prosecution or civil proceedings. RCAHMS Licence number 100020548 2006.

© Crown Copyright: RCAHMS and Historic Scotland



1:5000 Series - Map 1

World Heritage Site

Scheduled area

Destroyed area protected by Buffer zone

Upcast mound

visible

line of

line of: unconfirmed

Ditch

visible

line of

line of: unconfirmed

Rampart

visible

line of

line of: unconfirmed

Fort/ Fortlet

visible

area of

area of: unconfirmed

Military way

Cropmark of Roman camp

Expansion or Enclosure

Building

Wall / fence

Ground detail

Road

Railway

Woodland

Water feature

Mean high water

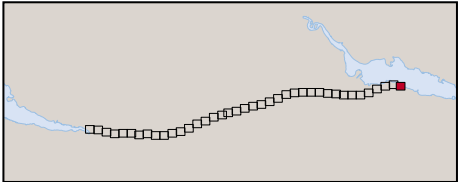
Mean low water

0

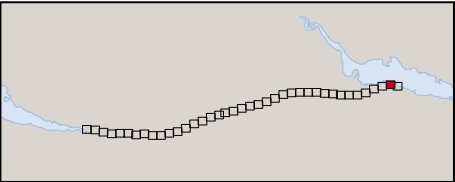
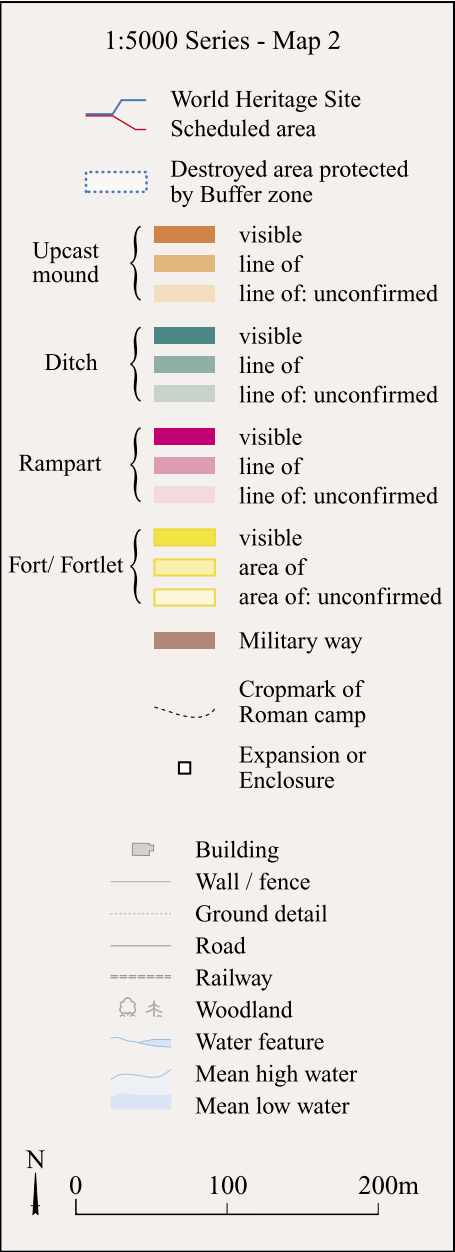
100

200m

N



This map is based upon Ordnance Survey material with the permission of Ordnance Survey on behalf of the Controller of Her Majesty's Stationery Office © Crown copyright. Unauthorised reproduction infringes Crown copyright and may lead to prosecution or civil proceedings. RCAHMS Licence number 100020548 2006.



This map is based upon Ordnance Survey material with the permission of Ordnance Survey on behalf of the Controller of Her Majesty's Stationery Office © Crown copyright. Unauthorised reproduction infringes Crown copyright and may lead to prosecution or civil proceedings. RCAHMS Licence number 100020548 2006.



1:5000 Series - Map 3

World Heritage Site Scheduled area

Destroyed area protected by Buffer zone

Upcast mound { visible, line of, line of: unconfirmed

Ditch { visible, line of, line of: unconfirmed

Rampart { visible, line of, line of: unconfirmed

Fort/ Fortlet { visible, area of, area of: unconfirmed

Military way

Cropmark of Roman camp

Expansion or Enclosure

Building

Wall / fence

Ground detail

Road

Railway

Woodland

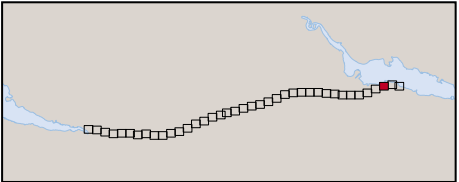
Water feature

Mean high water

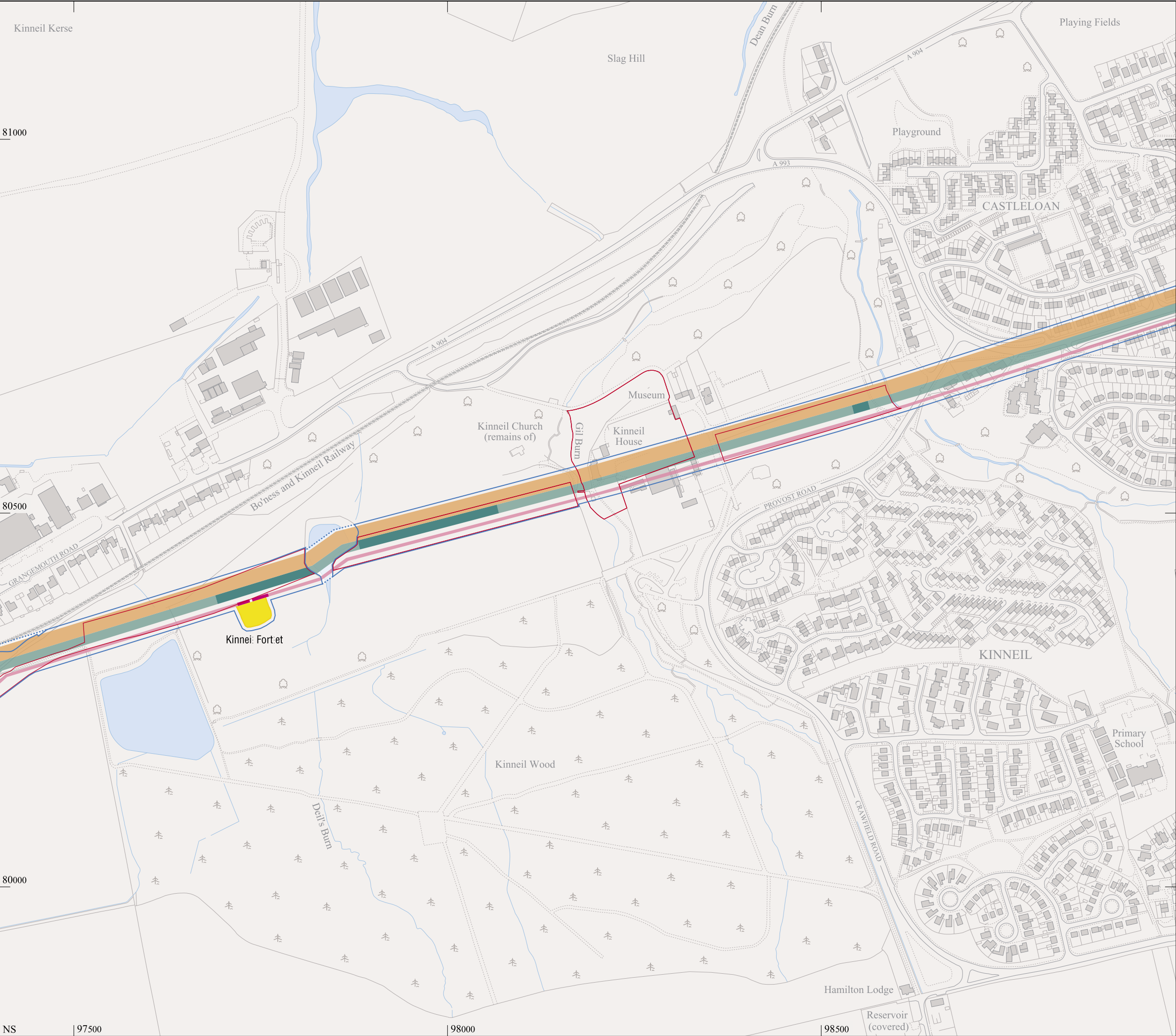
Mean low water

N

0 100 200m



This map is based upon Ordnance Survey material with the permission of Ordnance Survey on behalf of the Controller of Her Majesty's Stationery Office © Crown copyright. Unauthorised reproduction infringes Crown copyright and may lead to prosecution or civil proceedings. RCAHMS Licence number 100020548 2006.



1:5000 Series - Map 4

World Heritage Site

Scheduled area

Destroyed area protected by Buffer zone

Upcast mound

visible

line of

line of: unconfirmed

Ditch

visible

line of

line of: unconfirmed

Rampart

visible

line of

line of: unconfirmed

Fort/ Fortlet

visible

area of

area of: unconfirmed

Military way

Cropmark of Roman camp

Expansion or Enclosure

Building

Wall / fence

Ground detail

Road

Railway

Woodland

Water feature

Mean high water

Mean low water

N

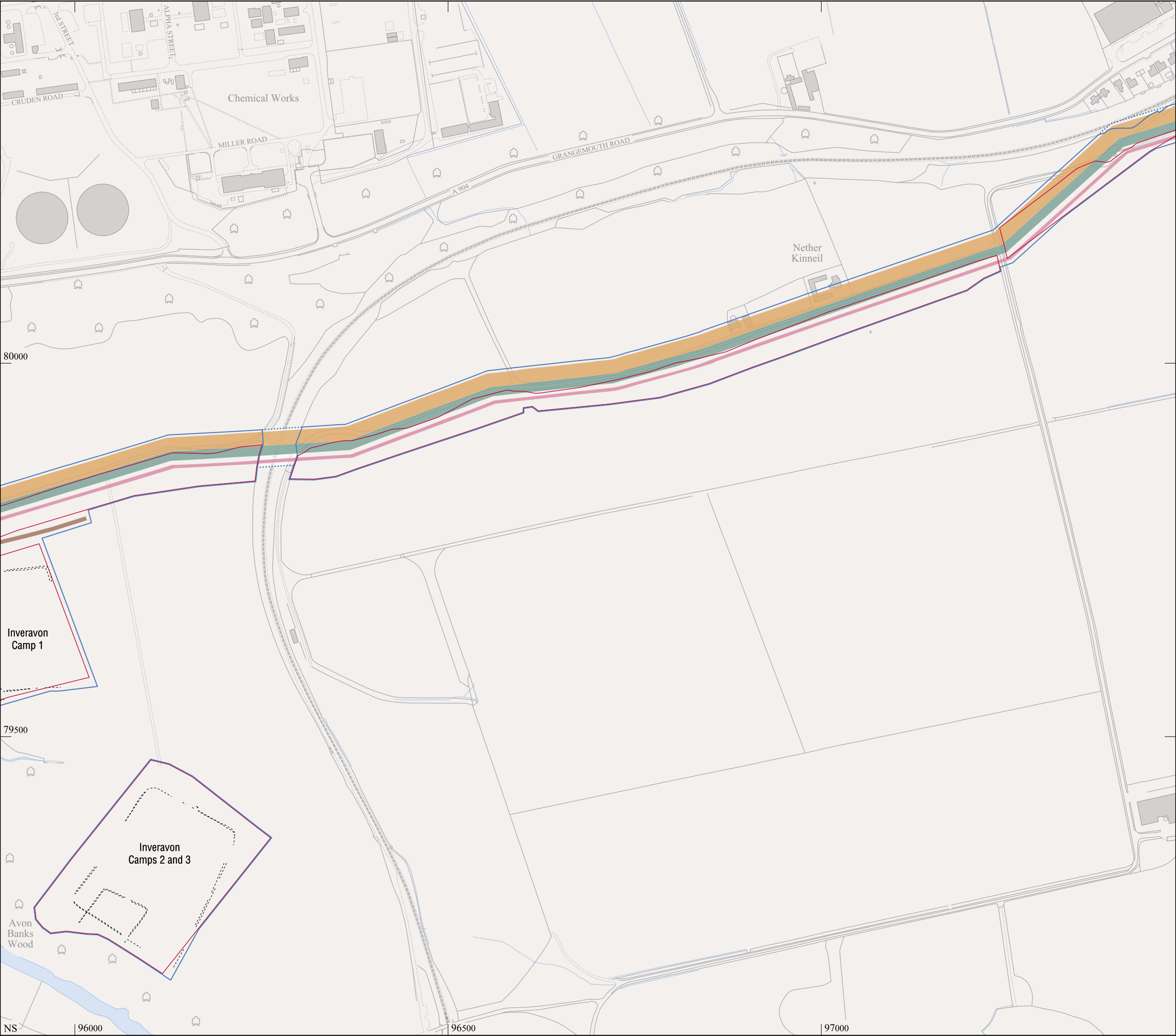
0

100

200m

This map is based upon Ordnance Survey material with the permission of Ordnance Survey on behalf of the Controller of Her Majesty's Stationery Office © Crown copyright. Unauthorised reproduction infringes Crown copyright and may lead to prosecution or civil proceedings. RCAHMS Licence number 100020548 2006.

© Crown Copyright: RCAHMS and Historic Scotland



1:5000 Series - Map 5

World Heritage Site
Scheduled area

Destroyed area protected
by Buffer zone

Upcast mound { visible
line of
line of: unconfirmed

Ditch { visible
line of
line of: unconfirmed

Rampart { visible
line of
line of: unconfirmed

Fort/ Fortlet { visible
area of
area of: unconfirmed

Military way

Cropmark of
Roman camp

Expansion or
Enclosure

Building

Wall / fence

Ground detail

Road

Railway

Woodland

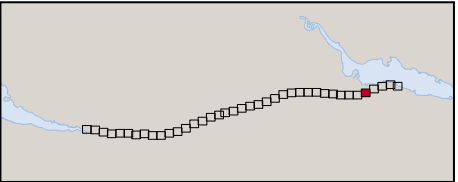
Water feature

Mean high water

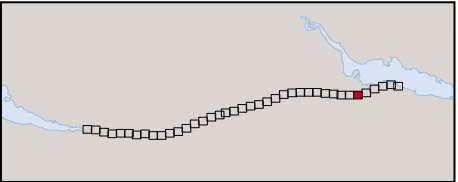
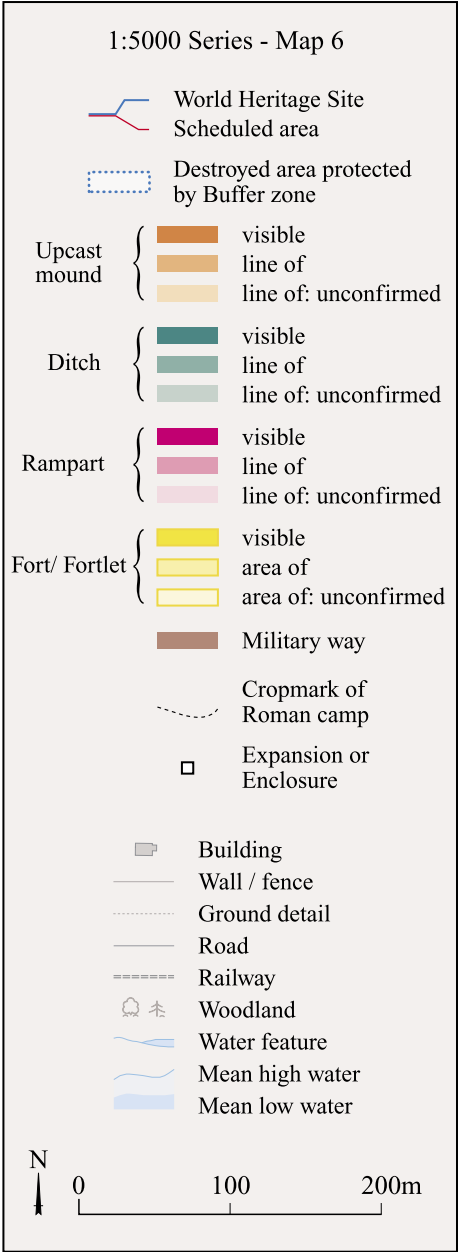
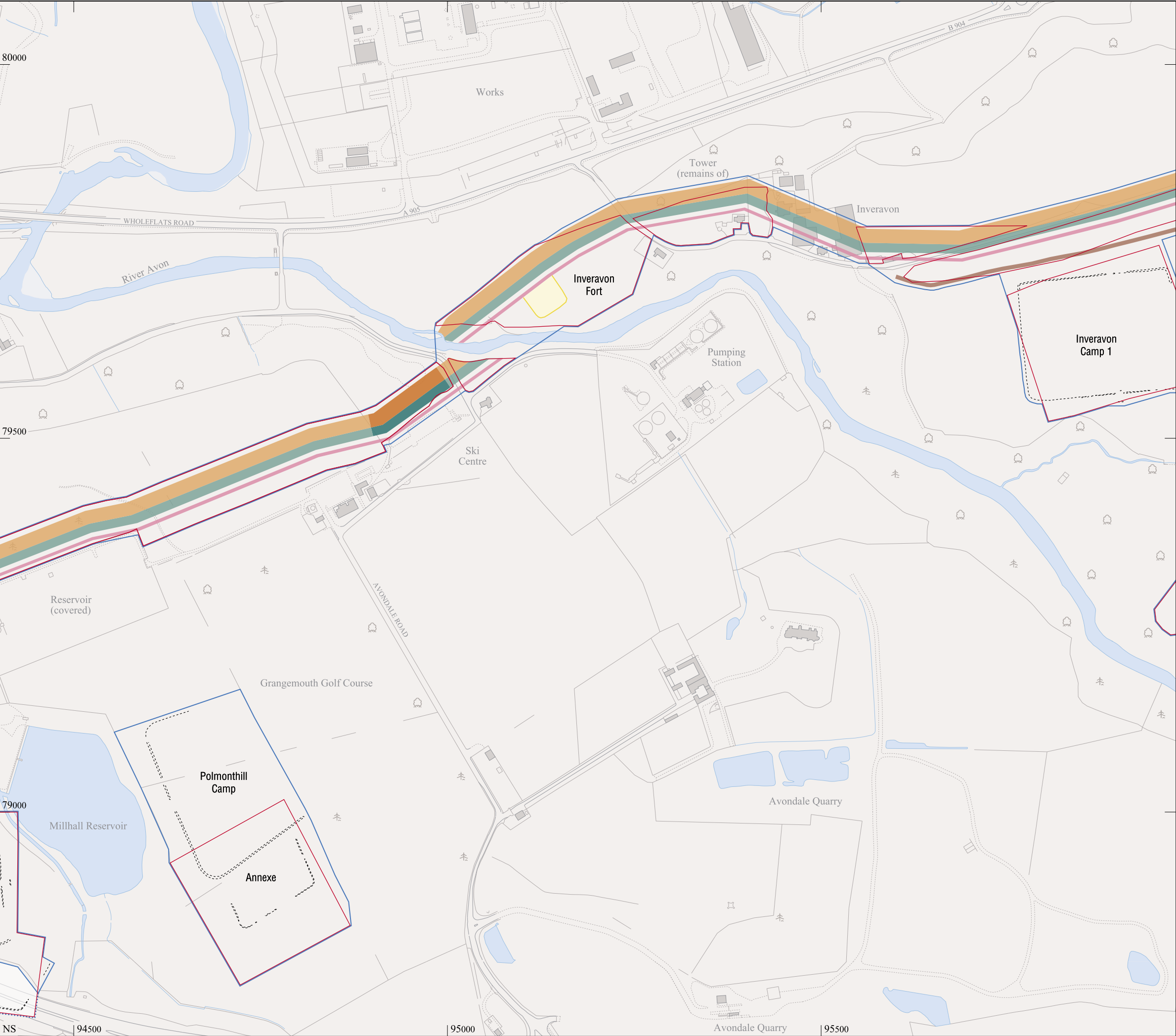
Mean low water

N

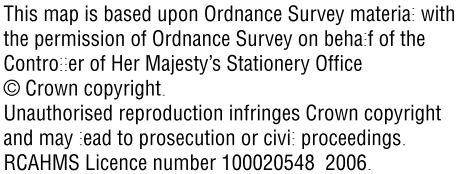
0 100 200m

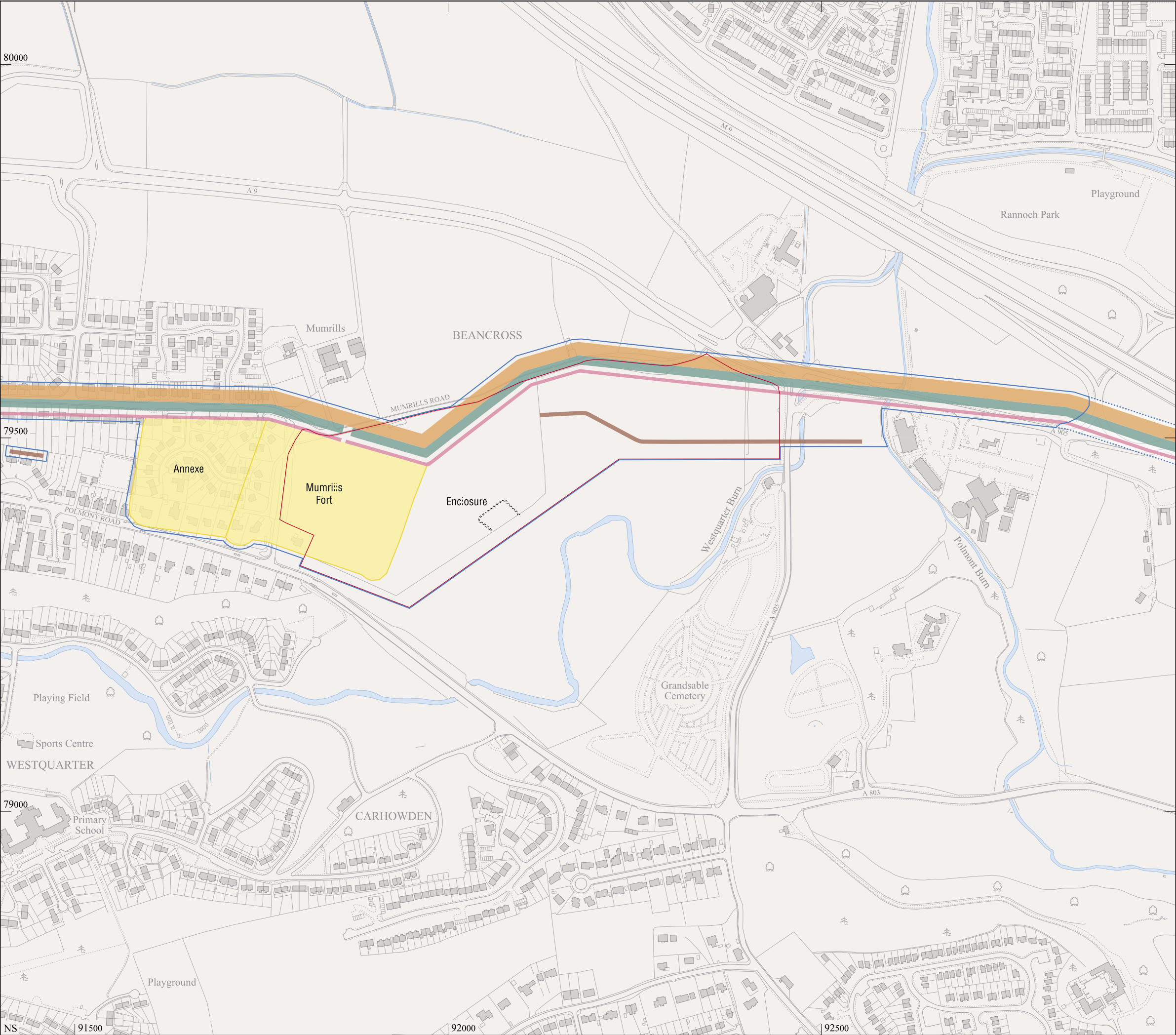


This map is based upon Ordnance Survey material with the permission of Ordnance Survey on behalf of the Controller of Her Majesty's Stationery Office © Crown copyright. Unauthorised reproduction infringes Crown copyright and may lead to prosecution or civil proceedings. RCAHMS Licence number 100020548 2006.



This map is based upon Ordnance Survey material with the permission of Ordnance Survey on behalf of the Controller of Her Majesty's Stationery Office © Crown copyright. Unauthorised reproduction infringes Crown copyright and may lead to prosecution or civil proceedings. RCAHMS Licence number 100020548 2006.





1:5000 Series - Map 8

World Heritage Site

Scheduled area

Destroyed area protected by Buffer zone

Upcast mound

visible

line of

line of: unconfirmed

Ditch

visible

line of

line of: unconfirmed

Rampart

visible

line of

line of: unconfirmed

Fort/ Fortlet

visible

area of

area of: unconfirmed

Military way

Cropmark of Roman camp

Expansion or Enclosure

Building

Wall / fence

Ground detail

Road

Railway

Woodland

Water feature

Mean high water

Mean low water

N

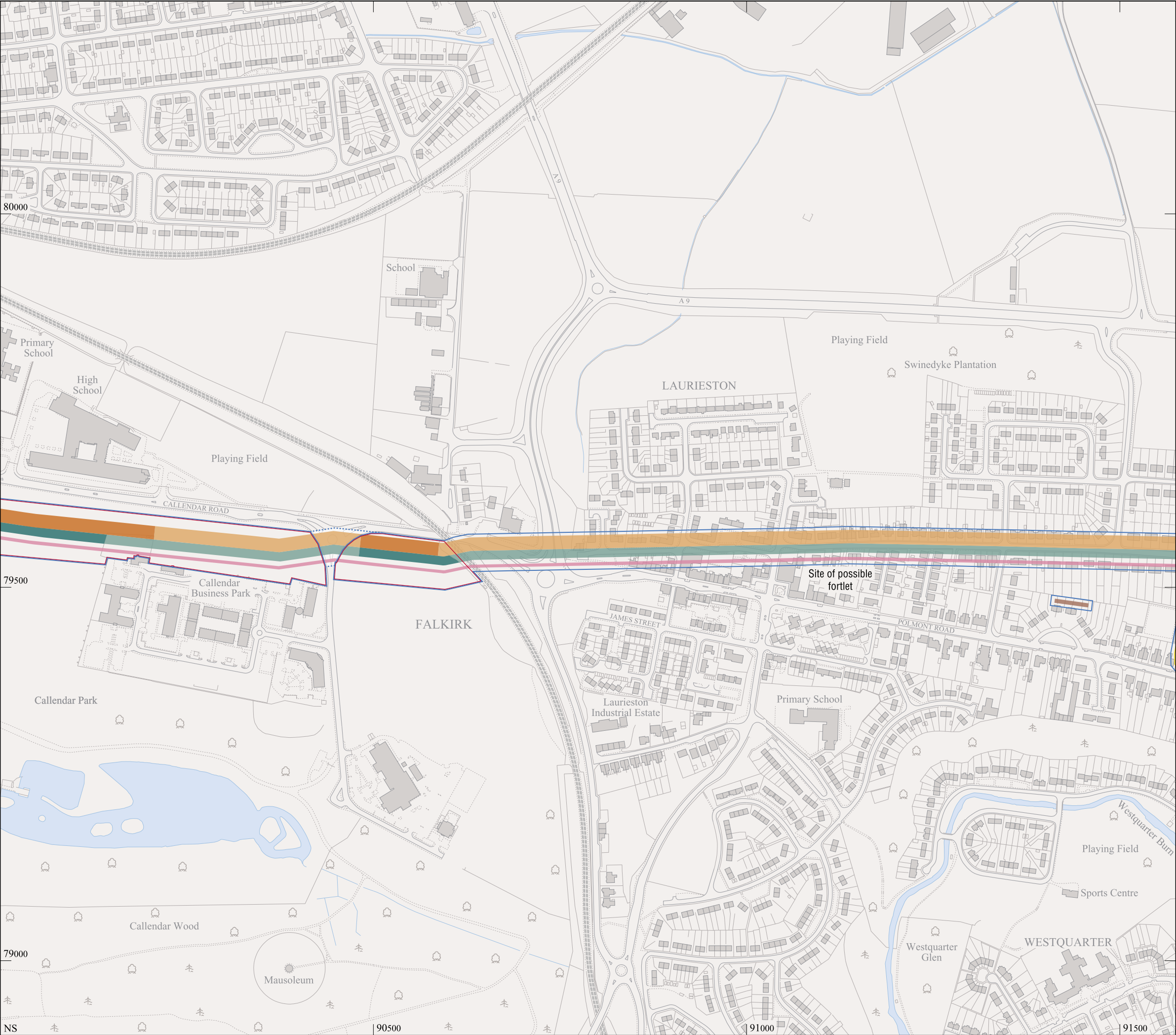
0

100

200m

This map is based upon Ordnance Survey material with the permission of Ordnance Survey on behalf of the Controller of Her Majesty's Stationery Office © Crown copyright. Unauthorised reproduction infringes Crown copyright and may lead to prosecution or civil proceedings. RCAHMS Licence number 100020548 2006.

© Crown Copyright: RCAHMS and Historic Scotland



1:5000 Series - Map 9

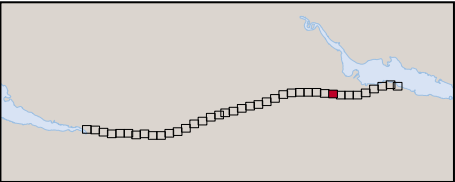
- World Heritage Site
- Scheduled area
- Destroyed area protected by Buffer zone

Upcast mound	<div style="display: flex; align-items: center;"> <div style="width: 10px; height: 10px; background-color: #8B4513; margin-right: 5px;"></div> <div style="width: 10px; height: 10px; background-color: #D2691E; margin-right: 5px;"></div> <div style="width: 10px; height: 10px; background-color: #FFD700; margin-right: 5px;"></div> </div> <div style="display: flex; flex-direction: column; gap: 5px;"> <div>visible</div> <div>line of</div> <div>line of: unconfirmed</div> </div>
Ditch	<div style="display: flex; align-items: center;"> <div style="width: 10px; height: 10px; background-color: #2F4F4F; margin-right: 5px;"></div> <div style="width: 10px; height: 10px; background-color: #66CDAA; margin-right: 5px;"></div> <div style="width: 10px; height: 10px; background-color: #90EE90; margin-right: 5px;"></div> </div> <div style="display: flex; flex-direction: column; gap: 5px;"> <div>visible</div> <div>line of</div> <div>line of: unconfirmed</div> </div>
Rampart	<div style="display: flex; align-items: center;"> <div style="width: 10px; height: 10px; background-color: #DC143C; margin-right: 5px;"></div> <div style="width: 10px; height: 10px; background-color: #FF69B4; margin-right: 5px;"></div> <div style="width: 10px; height: 10px; background-color: #FFB6C1; margin-right: 5px;"></div> </div> <div style="display: flex; flex-direction: column; gap: 5px;"> <div>visible</div> <div>line of</div> <div>line of: unconfirmed</div> </div>
Fort/ Fortlet	<div style="display: flex; align-items: center;"> <div style="width: 10px; height: 10px; background-color: #FFD700; margin-right: 5px;"></div> <div style="width: 10px; height: 10px; background-color: #FFD700; margin-right: 5px;"></div> <div style="width: 10px; height: 10px; background-color: #FFD700; margin-right: 5px;"></div> </div> <div style="display: flex; flex-direction: column; gap: 5px;"> <div>visible</div> <div>area of</div> <div>area of: unconfirmed</div> </div>

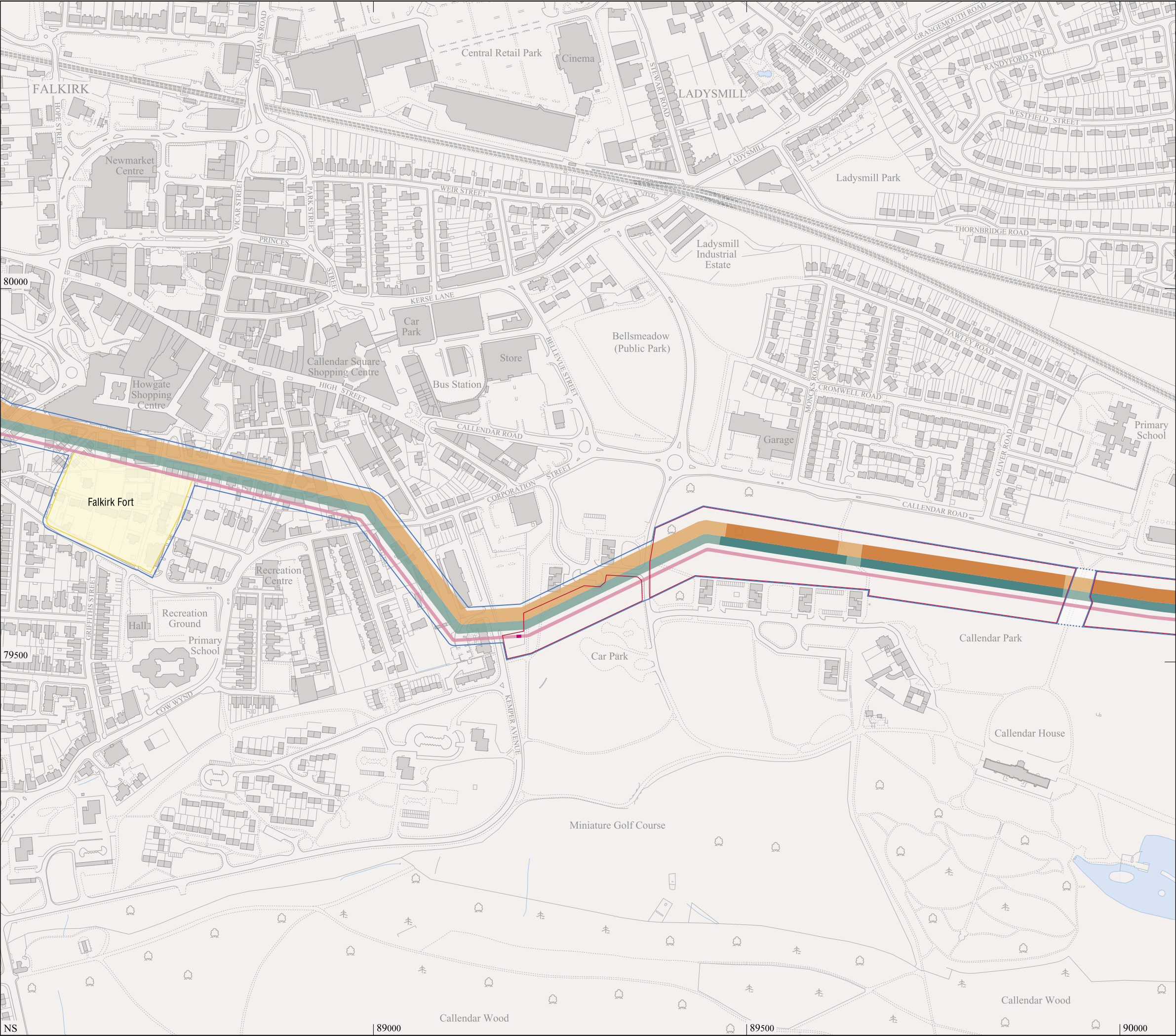
- Military way
- Cropmark of Roman camp
- Expansion or Enclosure

- Building
- Wall / fence
- Ground detail
- Road
- Railway
- Woodland
- Water feature
- Mean high water
- Mean low water

N 0 100 200m



This map is based upon Ordnance Survey material with the permission of Ordnance Survey on behalf of the Controller of Her Majesty's Stationery Office © Crown copyright. Unauthorised reproduction infringes Crown copyright and may lead to prosecution or civil proceedings. RCAHMS Licence number 100020548 2006.



1:5000 Series - Map 10

World Heritage Site

Scheduled area

Destroyed area protected by Buffer zone

Upcast mound

visible

line of

line of: unconfirmed

Ditch

visible

line of

line of: unconfirmed

Rampart

visible

line of

line of: unconfirmed

Fort/ Fortlet

visible

area of

area of: unconfirmed

Military way

Cropmark of Roman camp

Expansion or Enclosure

Building

Wall / fence

Ground detail

Road

Railway

Woodland

Water feature

Mean high water

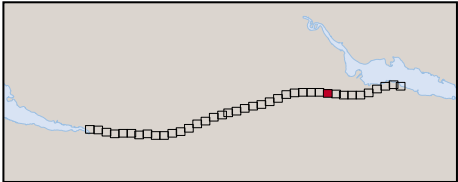
Mean low water

N

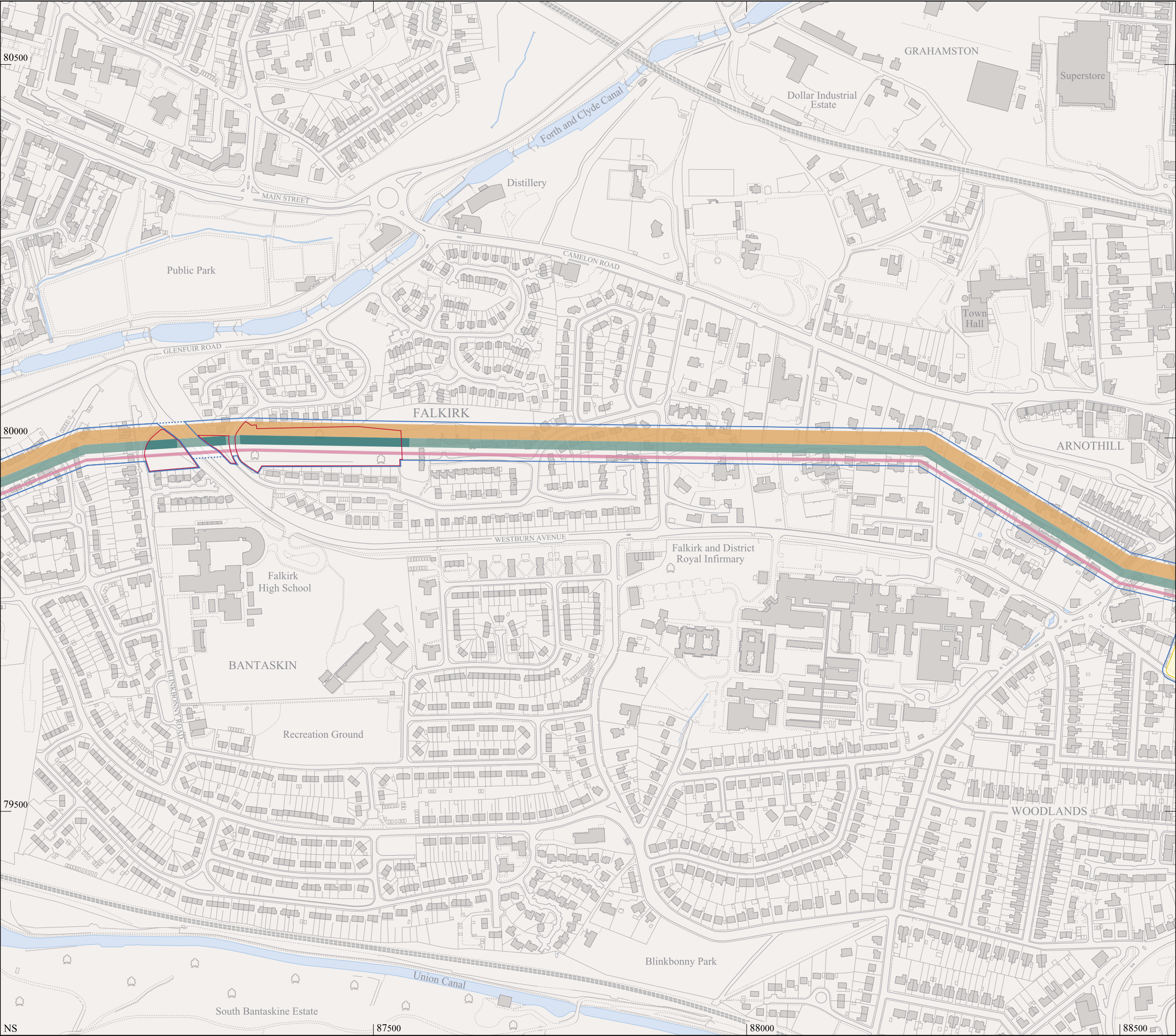
0

100

200m



This map is based upon Ordnance Survey material with the permission of Ordnance Survey on behalf of the Controller of Her Majesty's Stationery Office © Crown copyright. Unauthorised reproduction infringes Crown copyright and may lead to prosecution or civil proceedings. RCAHMS Licence number 100020548 2006.



1:5000 Series - Map 11

World Heritage Site
Scheduled area

Destroyed area protected
by Buffer zone

Upcast mound { visible
line of
line of: unconfirmed

Ditch { visible
line of
line of: unconfirmed

Rampart { visible
line of
line of: unconfirmed

Fort/ Fortlet { visible
area of
area of: unconfirmed

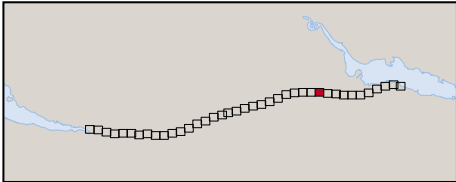
Military way

Cropmark of
Roman camp

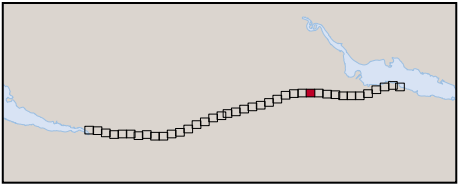
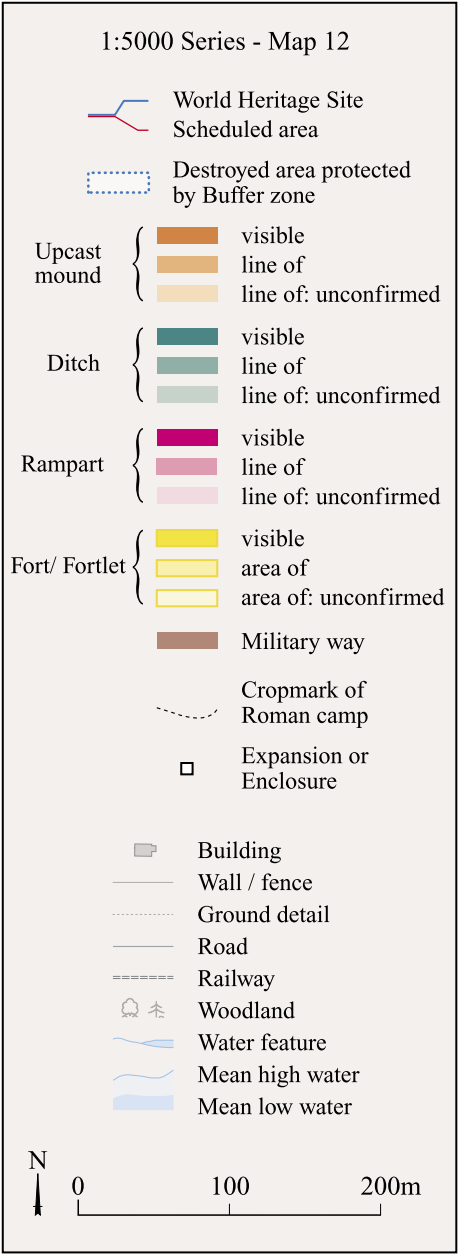
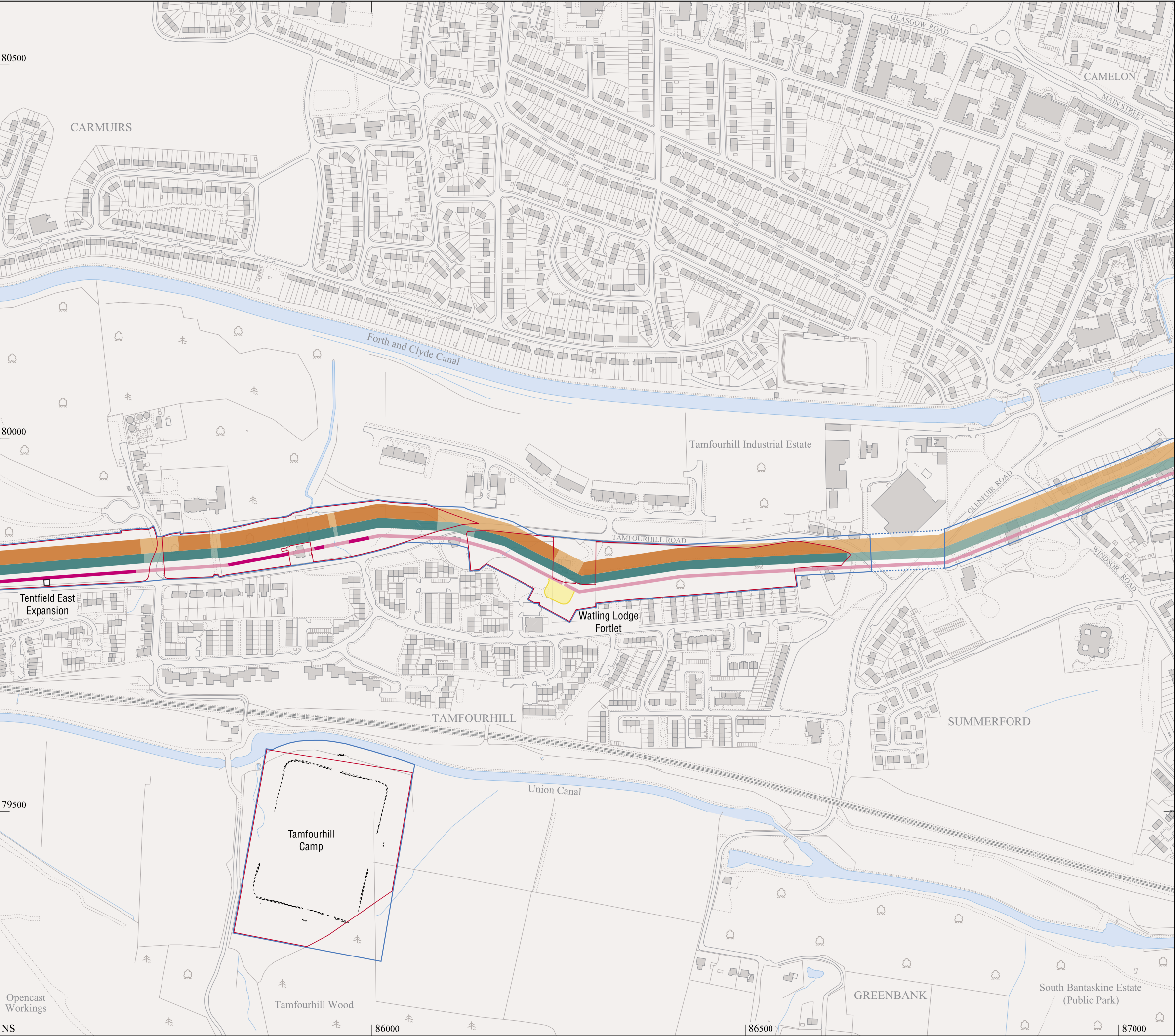
Expansion or
Enclosure

Building
Wall / fence
Ground detail
Road
Railway
Woodland
Water feature
Mean high water
Mean low water

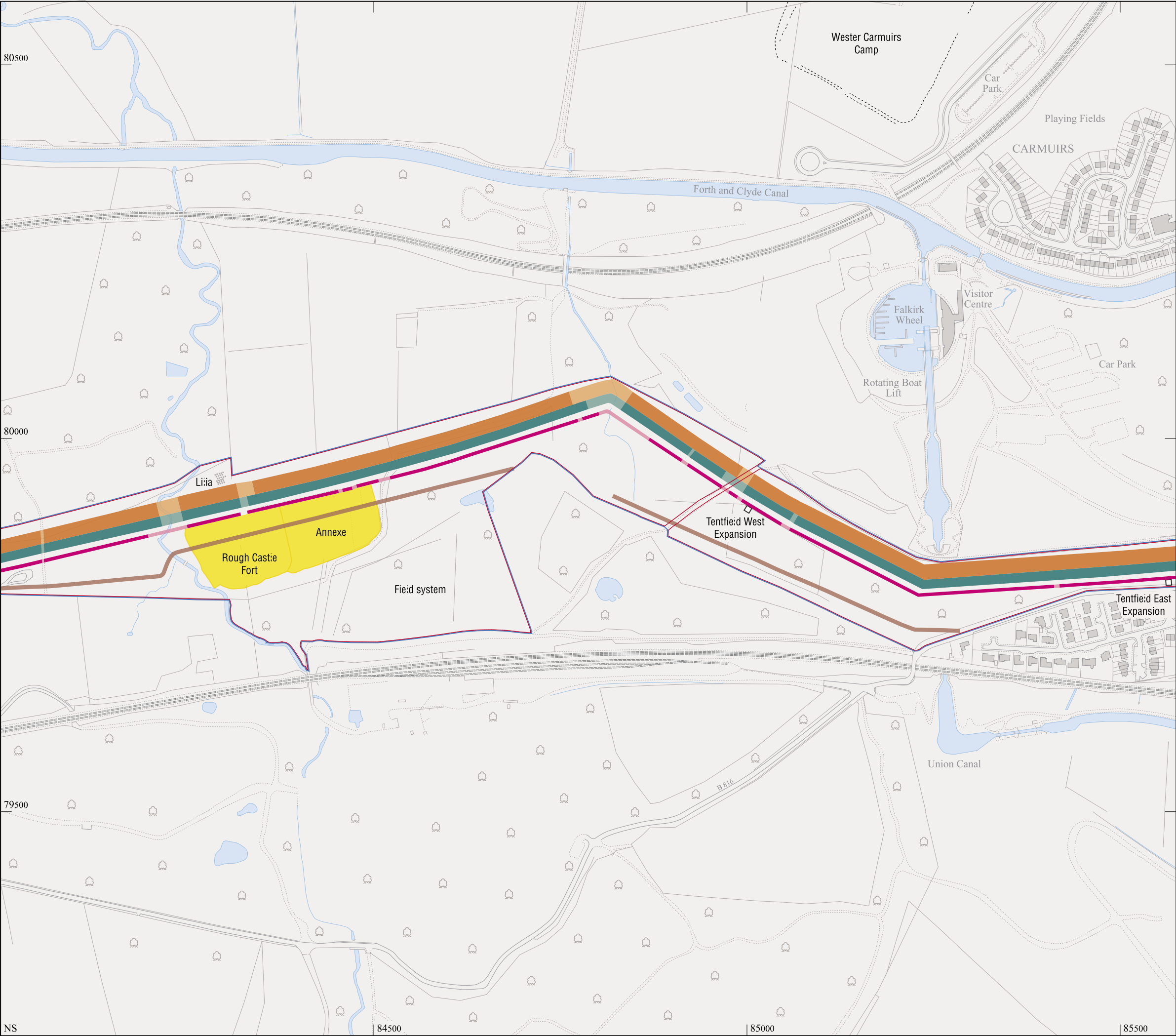
N
0 100 200m



This map is based upon Ordnance Survey material with the permission of Ordnance Survey on behalf of the Controller of Her Majesty's Stationery Office © Crown copyright. Unauthorised reproduction infringes Crown copyright and may lead to prosecution or civil proceedings. RCAHMS Licence number 100020548 2006.



This map is based upon Ordnance Survey material with the permission of Ordnance Survey on behalf of the Controller of Her Majesty's Stationery Office © Crown copyright. Unauthorised reproduction infringes Crown copyright and may lead to prosecution or civil proceedings. RCAHMS Licence number 100020548 2006.



1:5000 Series - Map 13

World Heritage Site
Scheduled area

Destroyed area protected
by Buffer zone

Upcast mound { visible
line of
line of: unconfirmed

Ditch { visible
line of
line of: unconfirmed

Rampart { visible
line of
line of: unconfirmed

Fort/ Fortlet { visible
area of
area of: unconfirmed

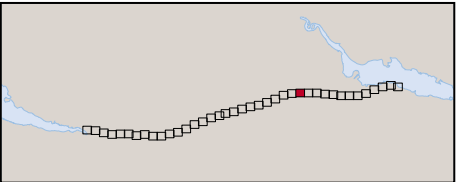
Military way

Cropmark of
Roman camp

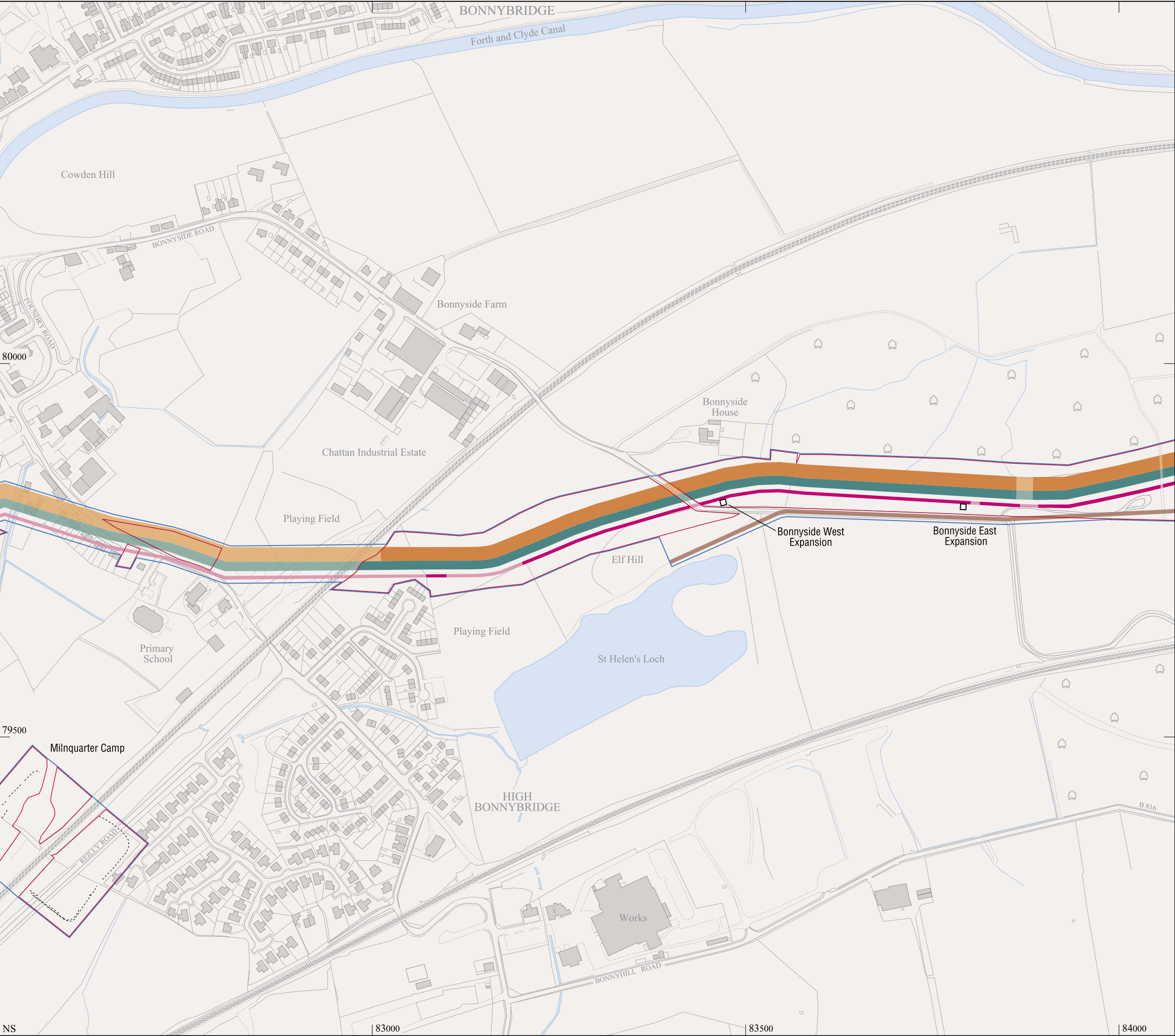
Expansion or
Enclosure

Building
Wall / fence
Ground detail
Road
Railway
Woodland
Water feature
Mean high water
Mean low water

N
0 100 200m



This map is based upon Ordnance Survey material with the permission of Ordnance Survey on behalf of the Controller of Her Majesty's Stationery Office © Crown copyright. Unauthorised reproduction infringes Crown copyright and may lead to prosecution or civil proceedings. RCAHMS Licence number 100020548 2006.



1:5000 Series - Map 14

World Heritage Site
Scheduled area

Destroyed area protected
by Buffer zone

Upcast mound { visible
line of
line of: unconfirmed

Ditch { visible
line of
line of: unconfirmed

Rampart { visible
line of
line of: unconfirmed

Fort/ Fortlet { visible
area of
area of: unconfirmed

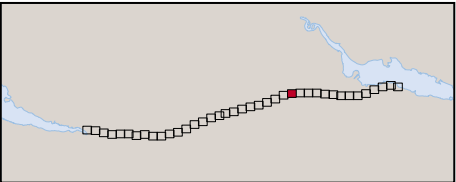
Military way

Cropmark of
Roman camp

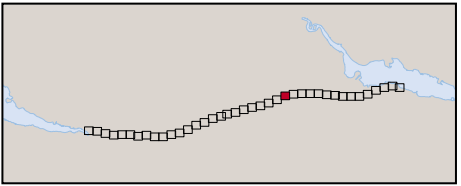
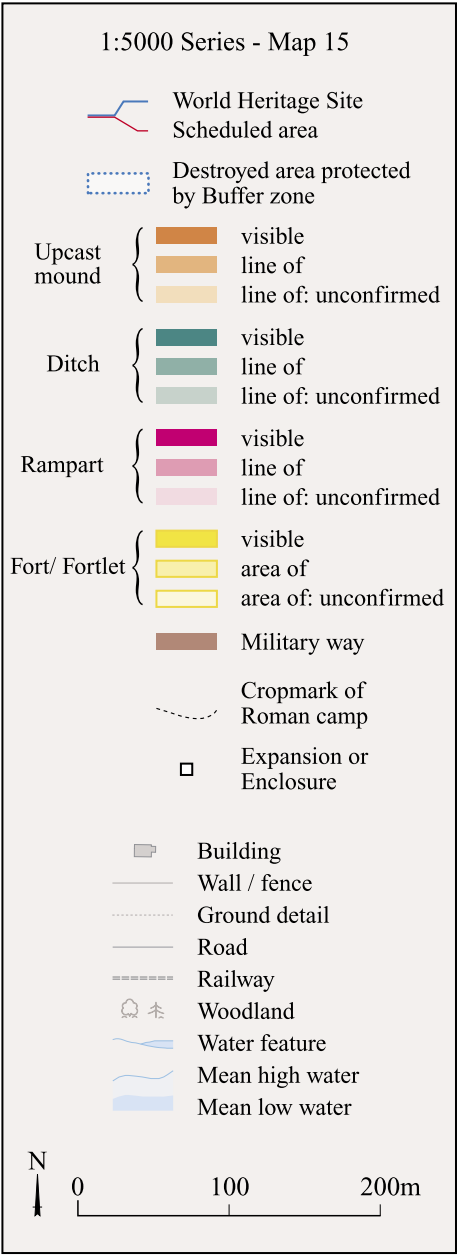
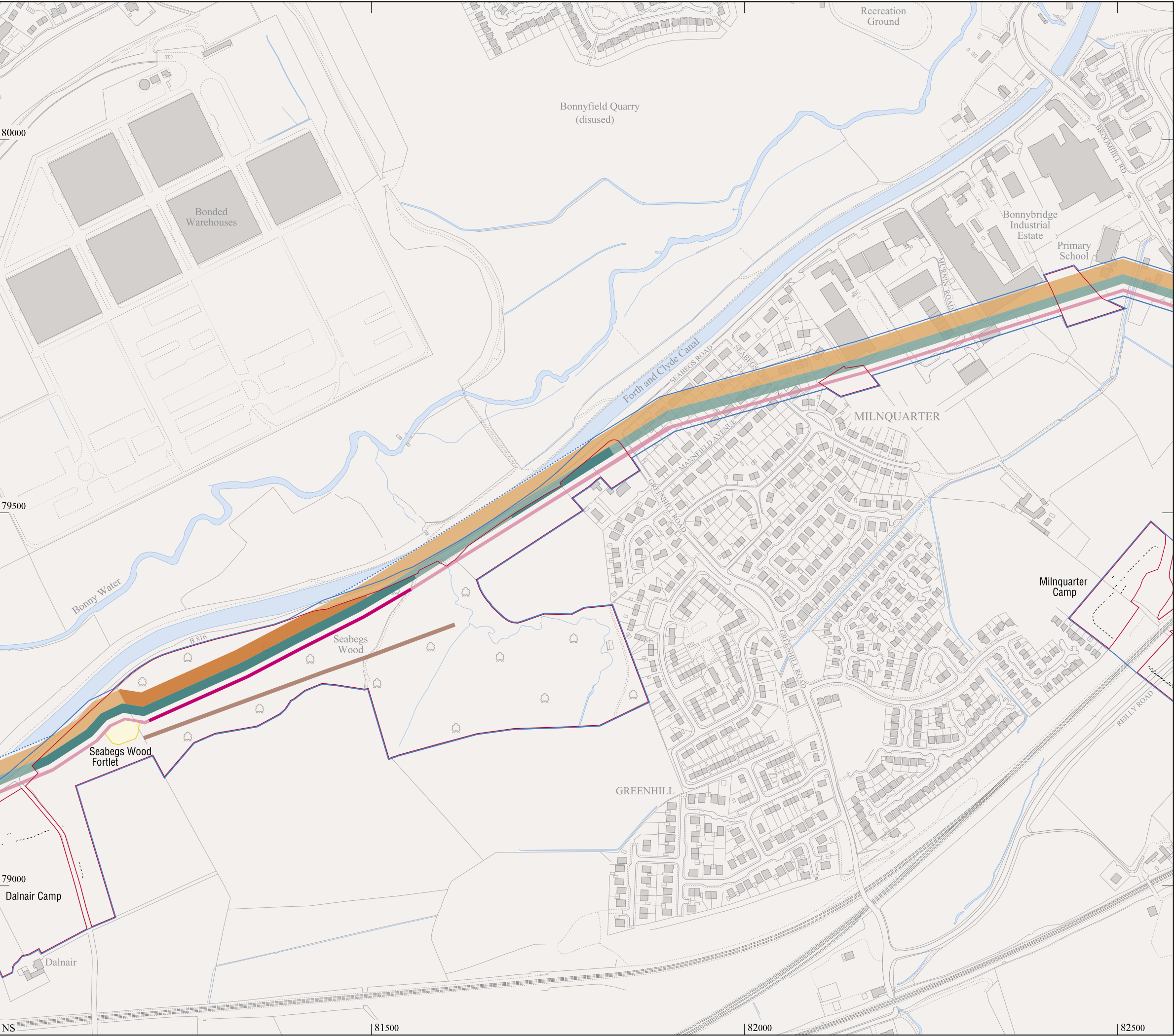
Expansion or
Enclosure

Building
Wall / fence
Ground detail
Road
Railway
Woodland
Water feature
Mean high water
Mean low water

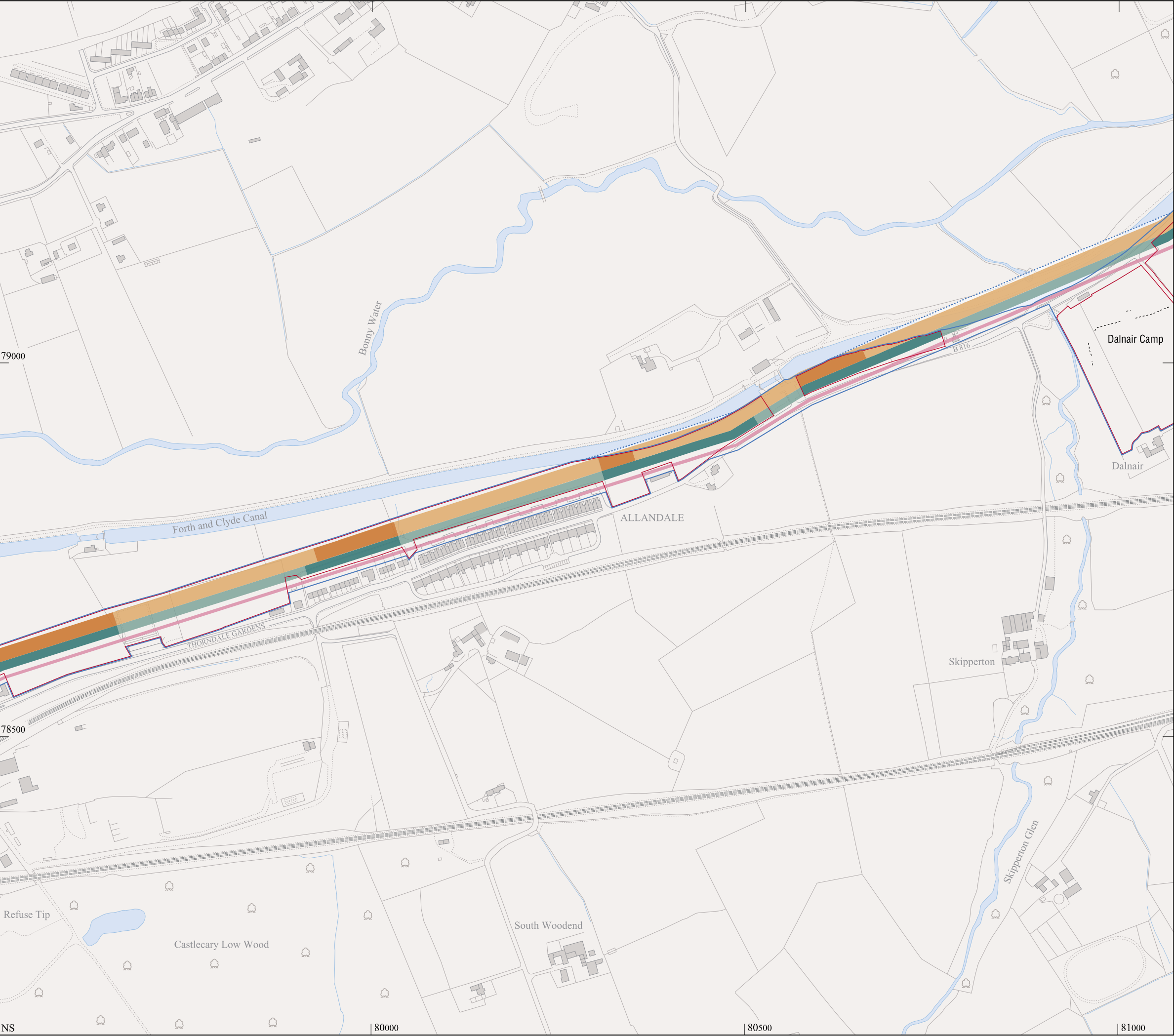
N
0 100 200m



This map is based upon Ordnance Survey material with the permission of Ordnance Survey on behalf of the Controller of Her Majesty's Stationery Office © Crown copyright. Unauthorised reproduction infringes Crown copyright and may lead to prosecution or civil proceedings. RCAHMS Licence number 100020548 2006.



This map is based upon Ordnance Survey material with the permission of Ordnance Survey on behalf of the Controller of Her Majesty's Stationery Office © Crown copyright. Unauthorised reproduction infringes Crown copyright and may lead to prosecution or civil proceedings. RCAHMS Licence number 100020548 2006.



1:5000 Series - Map 16

World Heritage Site
Scheduled area

Destroyed area protected
by Buffer zone

Upcast mound { visible
line of
line of: unconfirmed

Ditch { visible
line of
line of: unconfirmed

Rampart { visible
line of
line of: unconfirmed

Fort/ Fortlet { visible
area of
area of: unconfirmed

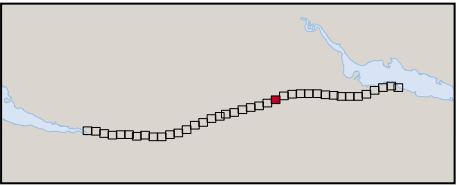
Military way

Cropmark of
Roman camp

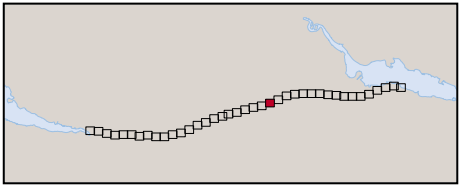
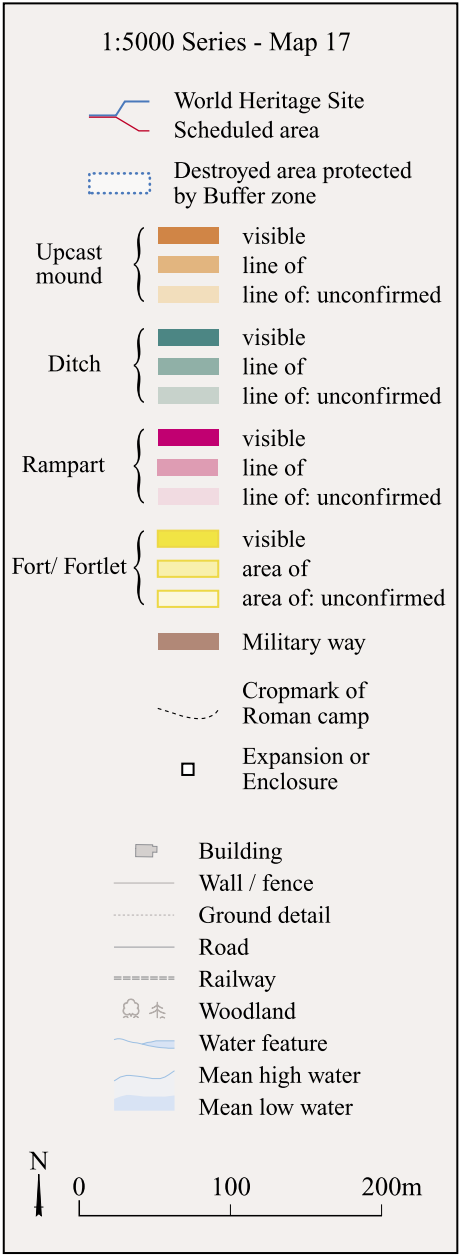
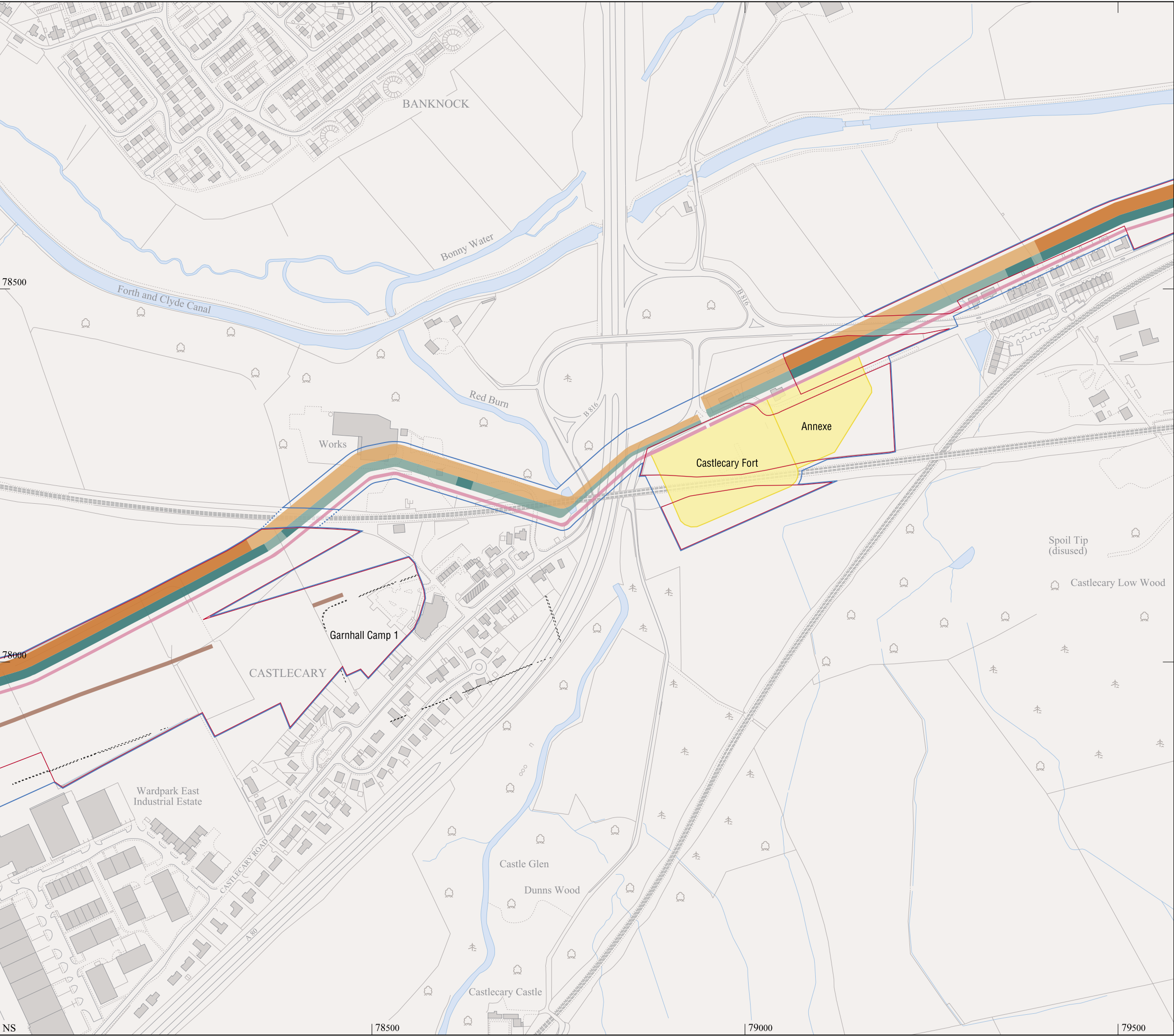
Expansion or
Enclosure

Building
Wall / fence
Ground detail
Road
Railway
Woodland
Water feature
Mean high water
Mean low water

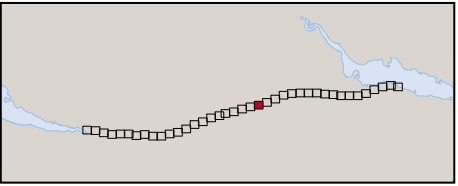
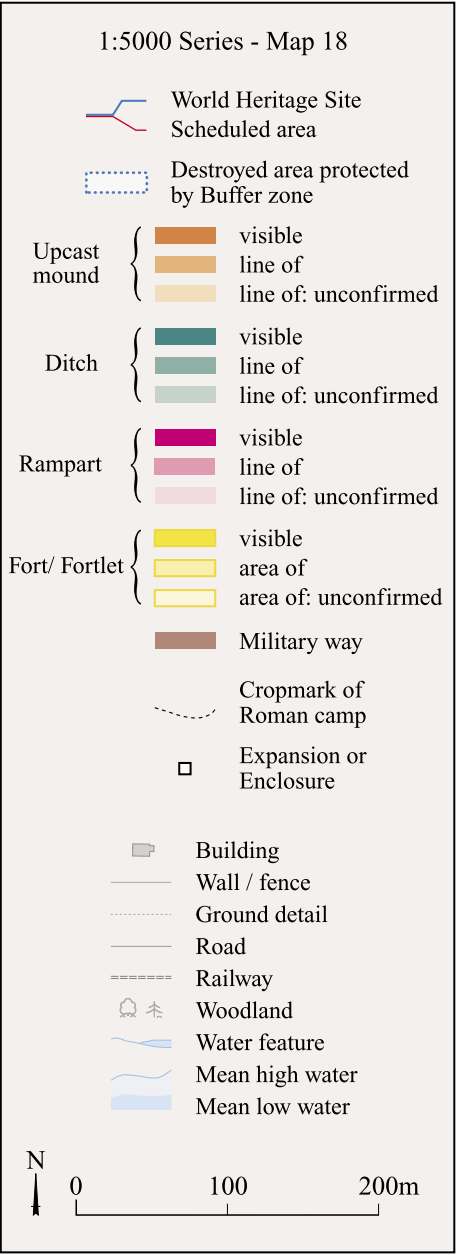
N
0 100 200m



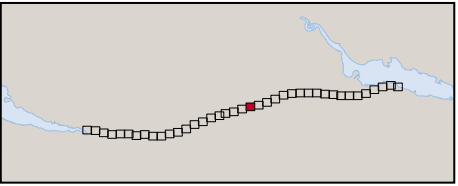
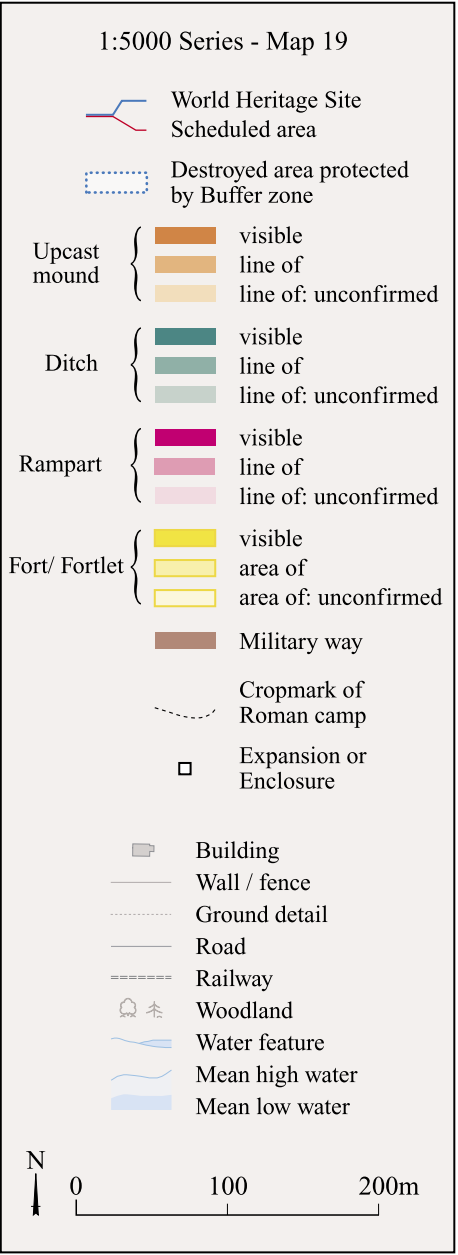
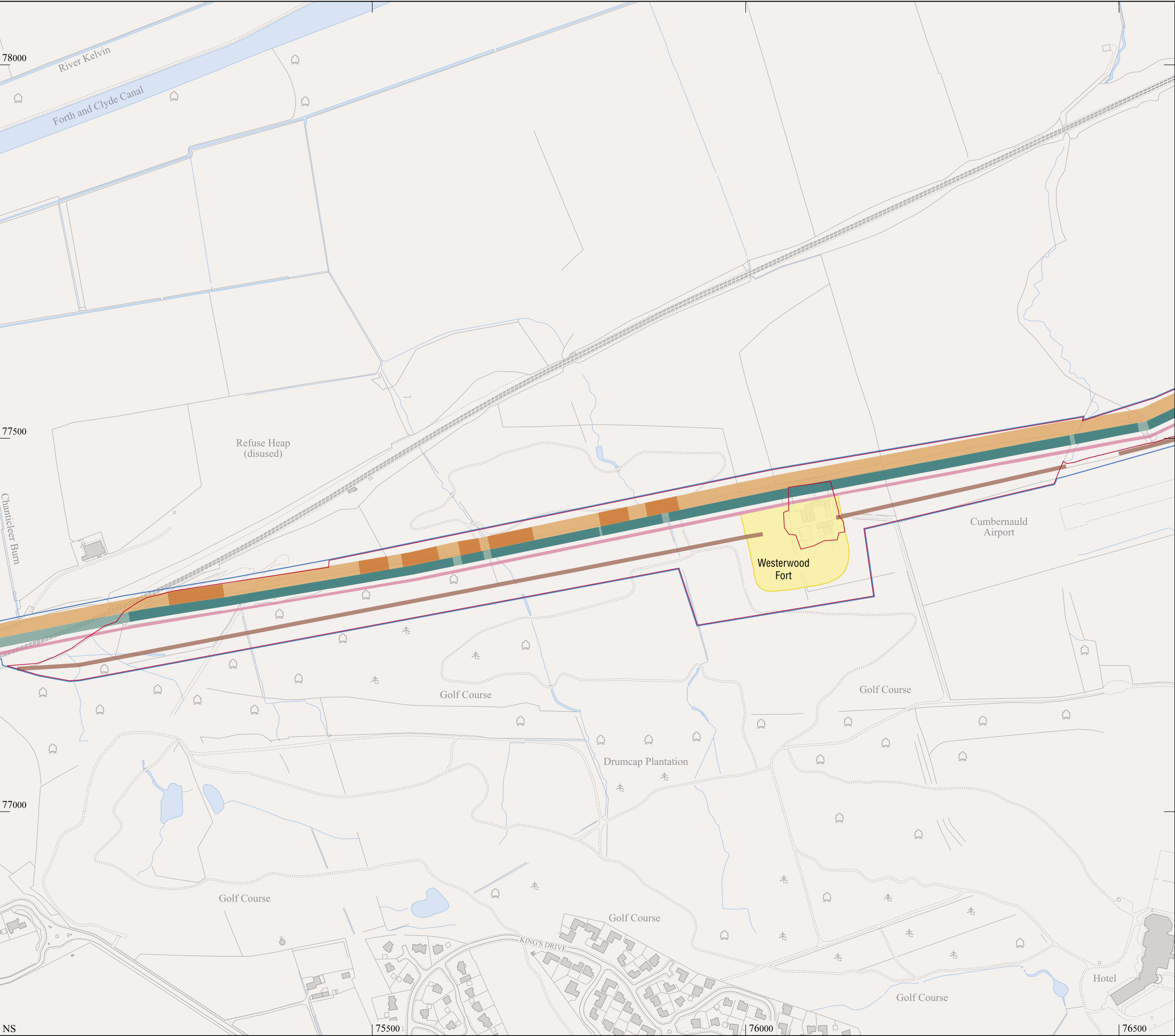
This map is based upon Ordnance Survey material with the permission of Ordnance Survey on behalf of the Controller of Her Majesty's Stationery Office
© Crown copyright
Unauthorised reproduction infringes Crown copyright and may lead to prosecution or civil proceedings.
RCAHMS Licence number 100020548 2006.



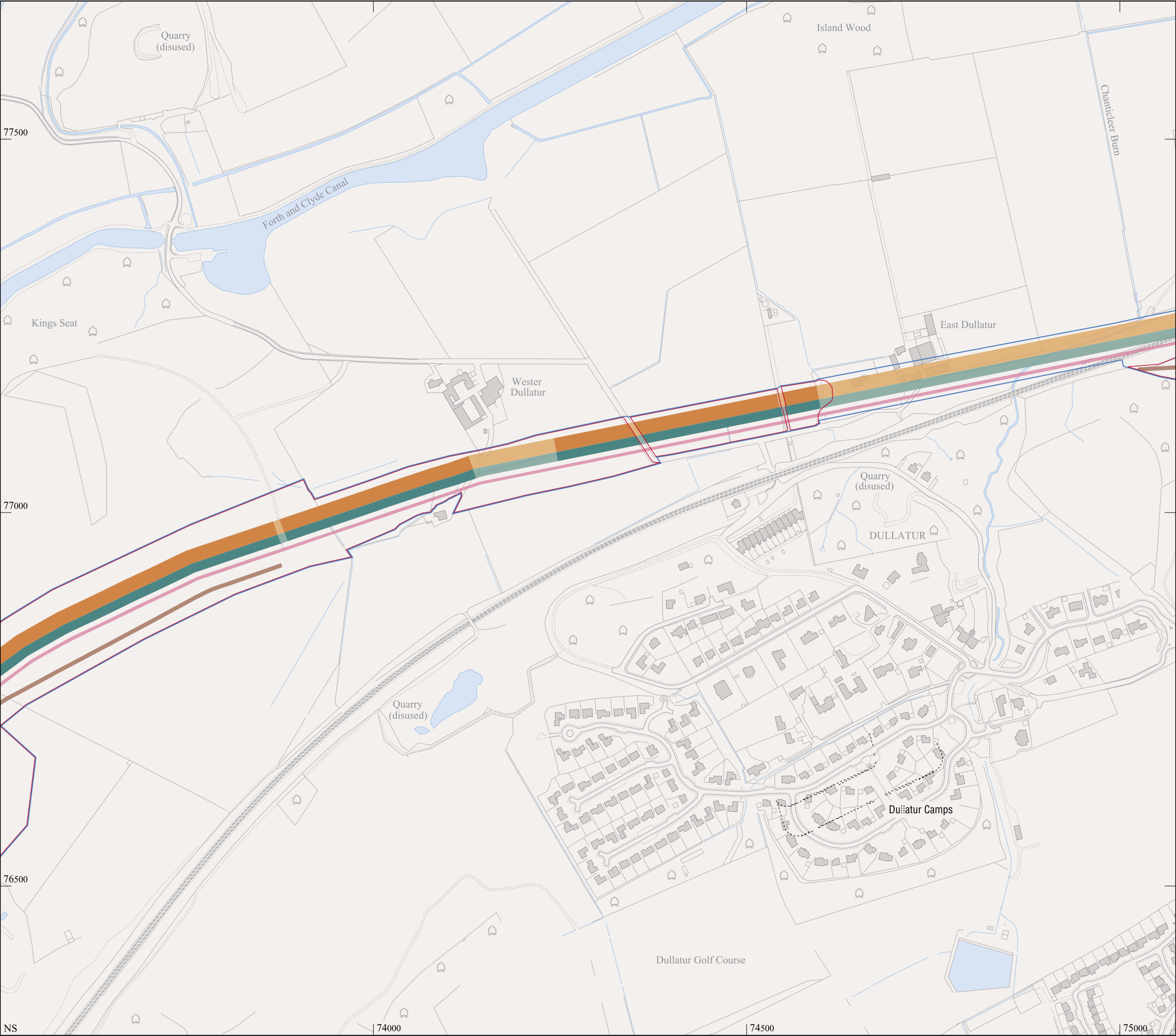
This map is based upon Ordnance Survey material with the permission of Ordnance Survey on behalf of the Controller of Her Majesty's Stationery Office © Crown copyright. Unauthorised reproduction infringes Crown copyright and may lead to prosecution or civil proceedings. RCAHMS Licence number 100020548 2006.



This map is based upon Ordnance Survey material with the permission of Ordnance Survey on behalf of the Controller of Her Majesty's Stationery Office © Crown copyright. Unauthorised reproduction infringes Crown copyright and may lead to prosecution or civil proceedings. RCAHMS Licence number 100020548 2006.



This map is based upon Ordnance Survey material with the permission of Ordnance Survey on behalf of the Controller of Her Majesty's Stationery Office © Crown copyright. Unauthorised reproduction infringes Crown copyright and may lead to prosecution or civil proceedings. RCAHMS Licence number 100020548 2006.



1:5000 Series - Map 20

World Heritage Site
Scheduled area

Destroyed area protected
by Buffer zone

Upcast mound { visible
line of
line of: unconfirmed

Ditch { visible
line of
line of: unconfirmed

Rampart { visible
line of
line of: unconfirmed

Fort/ Fortlet { visible
area of
area of: unconfirmed

Military way

Cropmark of
Roman camp

Expansion or
Enclosure

Building

Wall / fence

Ground detail

Road

Railway

Woodland

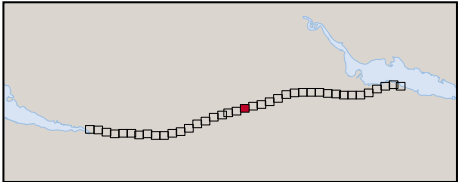
Water feature

Mean high water

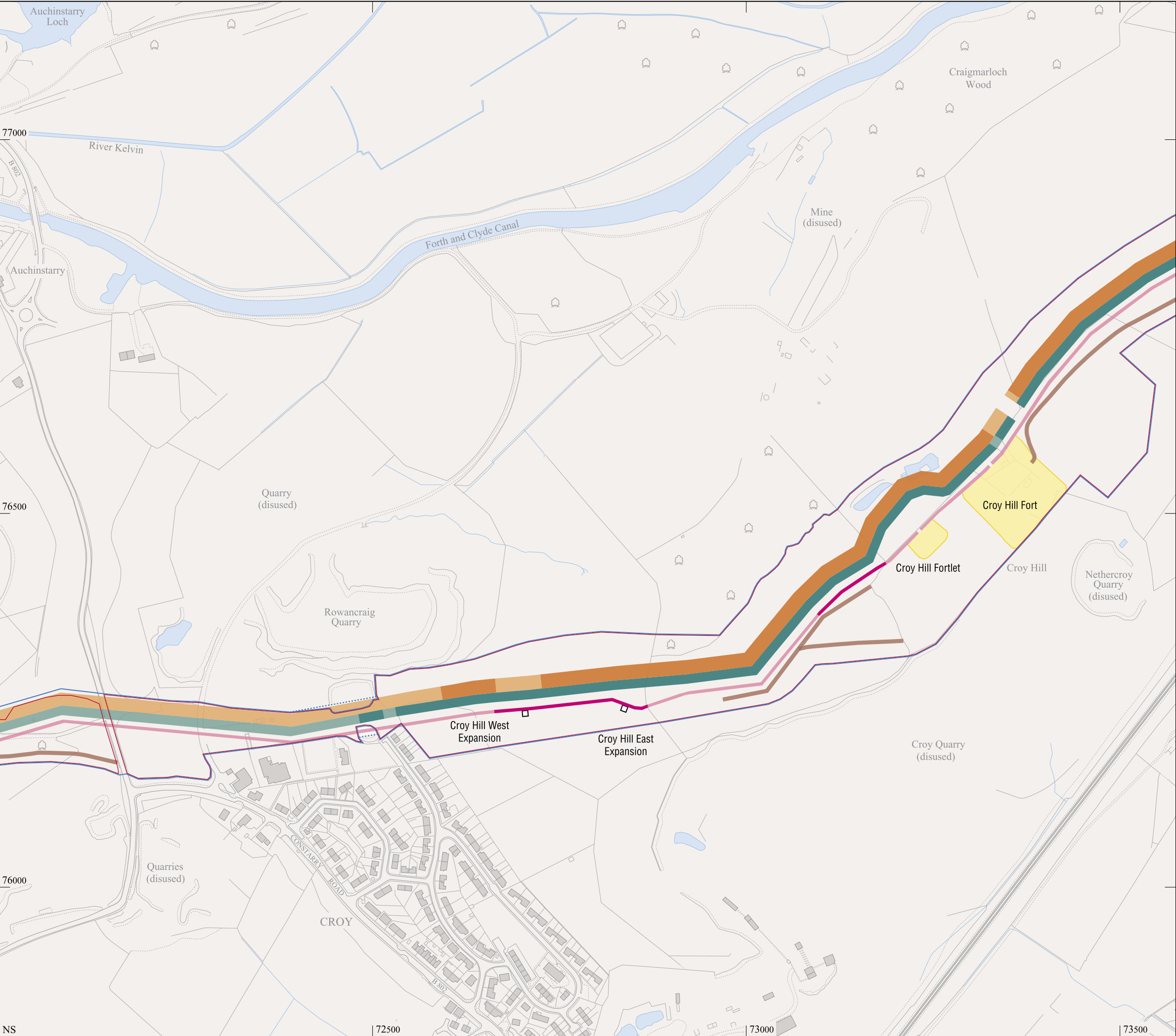
Mean low water

N

0 100 200m



This map is based upon Ordnance Survey material with the permission of Ordnance Survey on behalf of the Controller of Her Majesty's Stationery Office © Crown copyright. Unauthorised reproduction infringes Crown copyright and may lead to prosecution or civil proceedings. RCAHMS Licence number 100020548 2006.



1:5000 Series - Map 21

World Heritage Site
Scheduled area

Destroyed area protected
by Buffer zone

Upcast mound { visible
line of
line of: unconfirmed

Ditch { visible
line of
line of: unconfirmed

Rampart { visible
line of
line of: unconfirmed

Fort/ Fortlet { visible
area of
area of: unconfirmed

Military way

Cropmark of
Roman camp

Expansion or
Enclosure

Building

Wall / fence

Ground detail

Road

Railway

Woodland

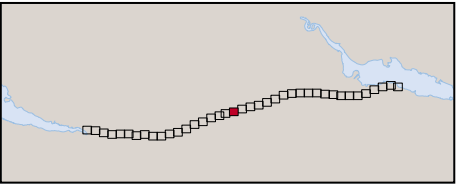
Water feature

Mean high water

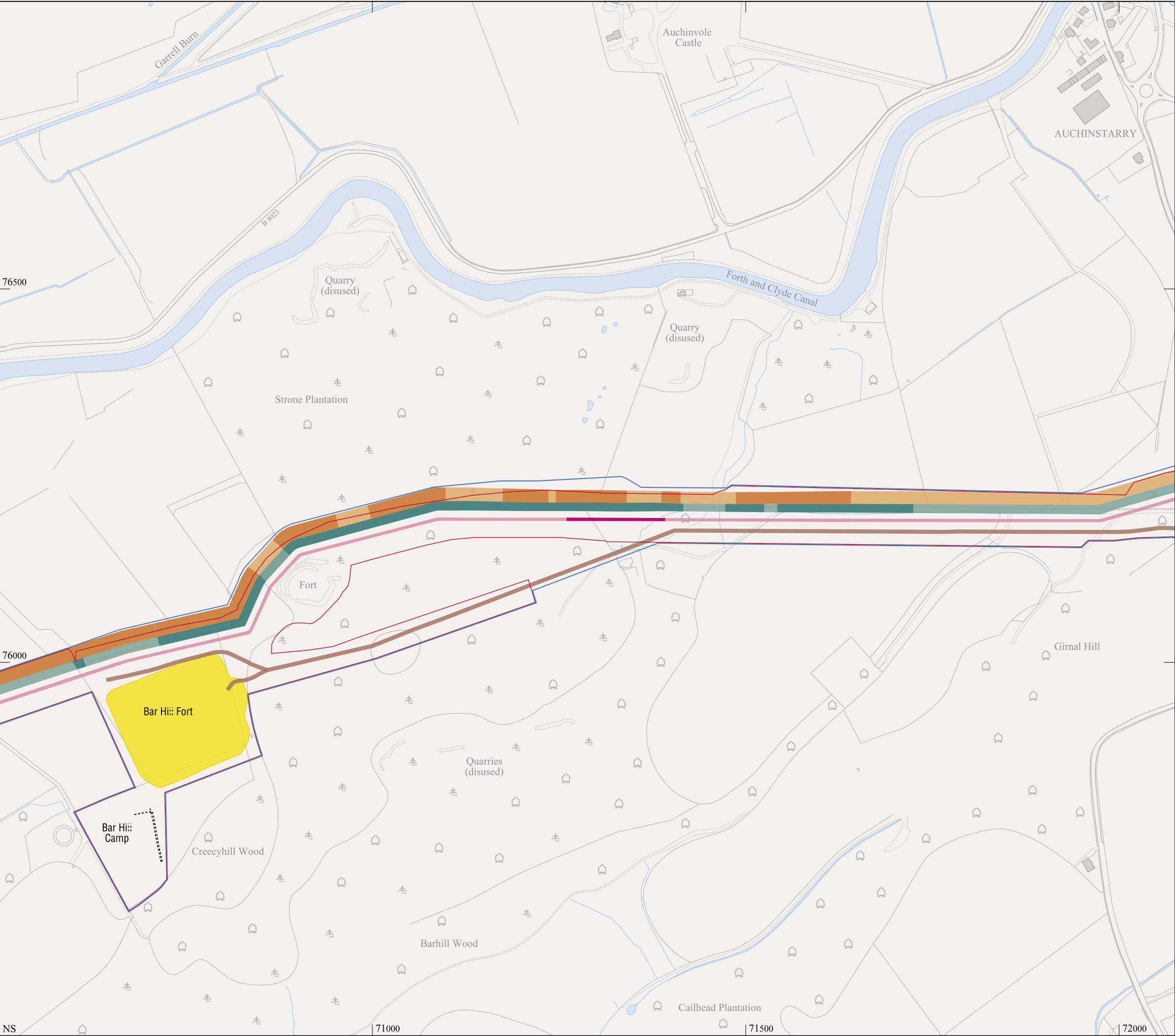
Mean low water

N

0 100 200m



This map is based upon Ordnance Survey material with the permission of Ordnance Survey on behalf of the Controller of Her Majesty's Stationery Office © Crown copyright. Unauthorised reproduction infringes Crown copyright and may lead to prosecution or civil proceedings. RCAHMS Licence number 100020548 2006.



1:5000 Series - Map 22

World Heritage Site
Scheduled area

Destroyed area protected
by Buffer zone

Upcast mound { visible
line of
line of: unconfirmed

Ditch { visible
line of
line of: unconfirmed

Rampart { visible
line of
line of: unconfirmed

Fort/ Fortlet { visible
area of
area of: unconfirmed

Military way

Cropmark of
Roman camp

Expansion or
Enclosure

Building

Wall / fence

Ground detail

Road

Railway

Woodland

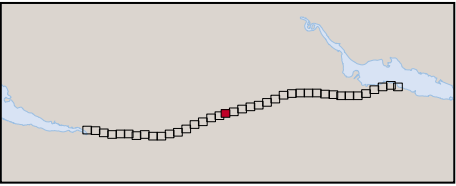
Water feature

Mean high water

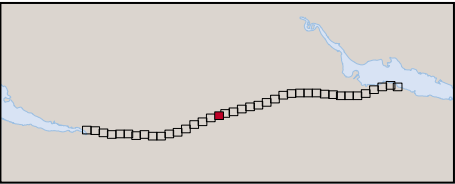
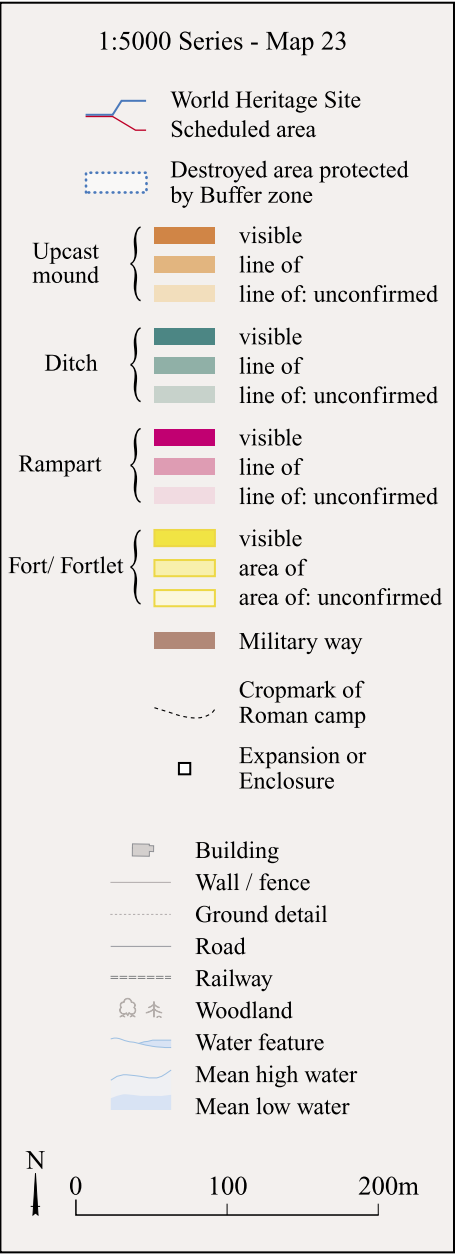
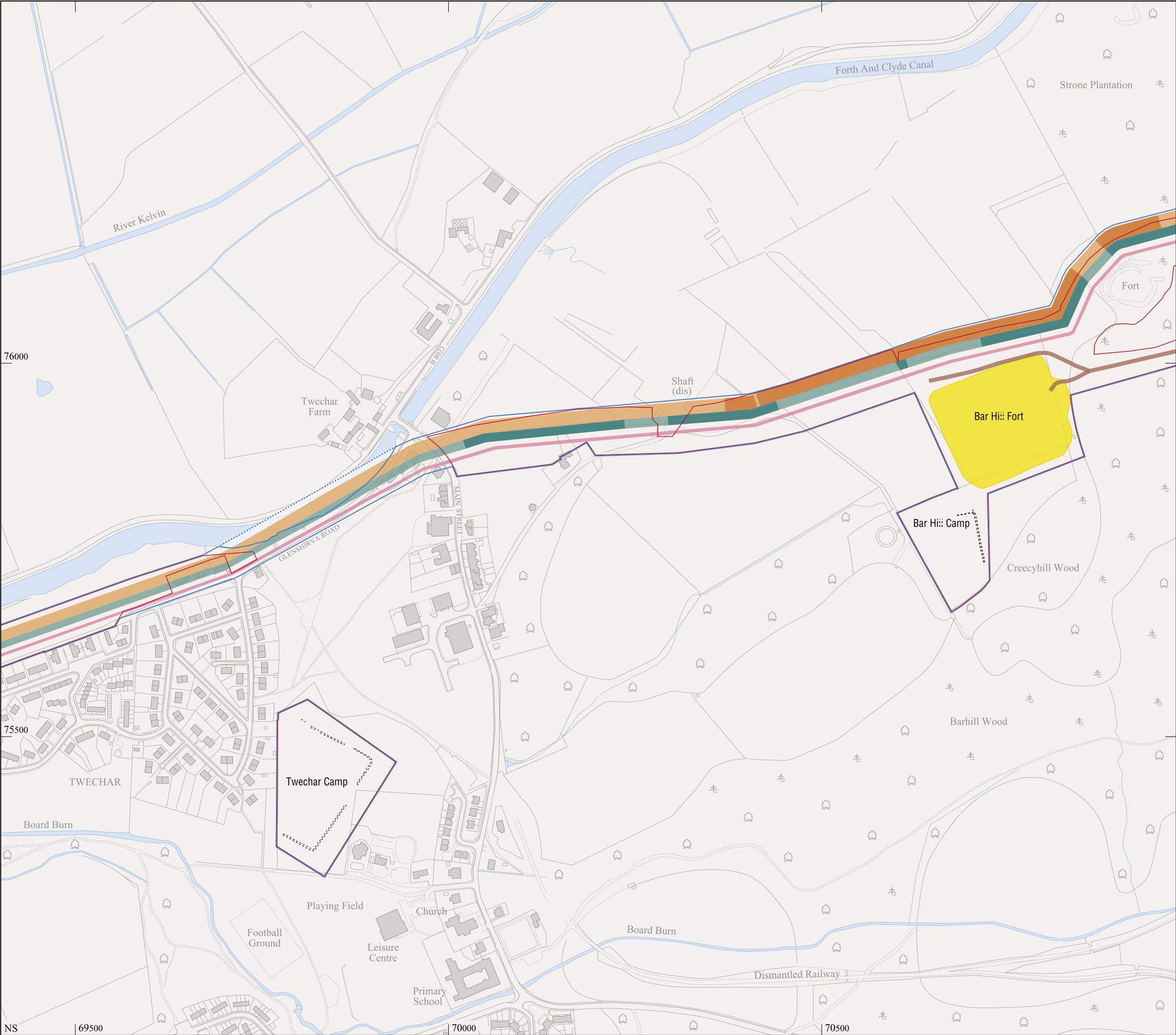
Mean low water

N

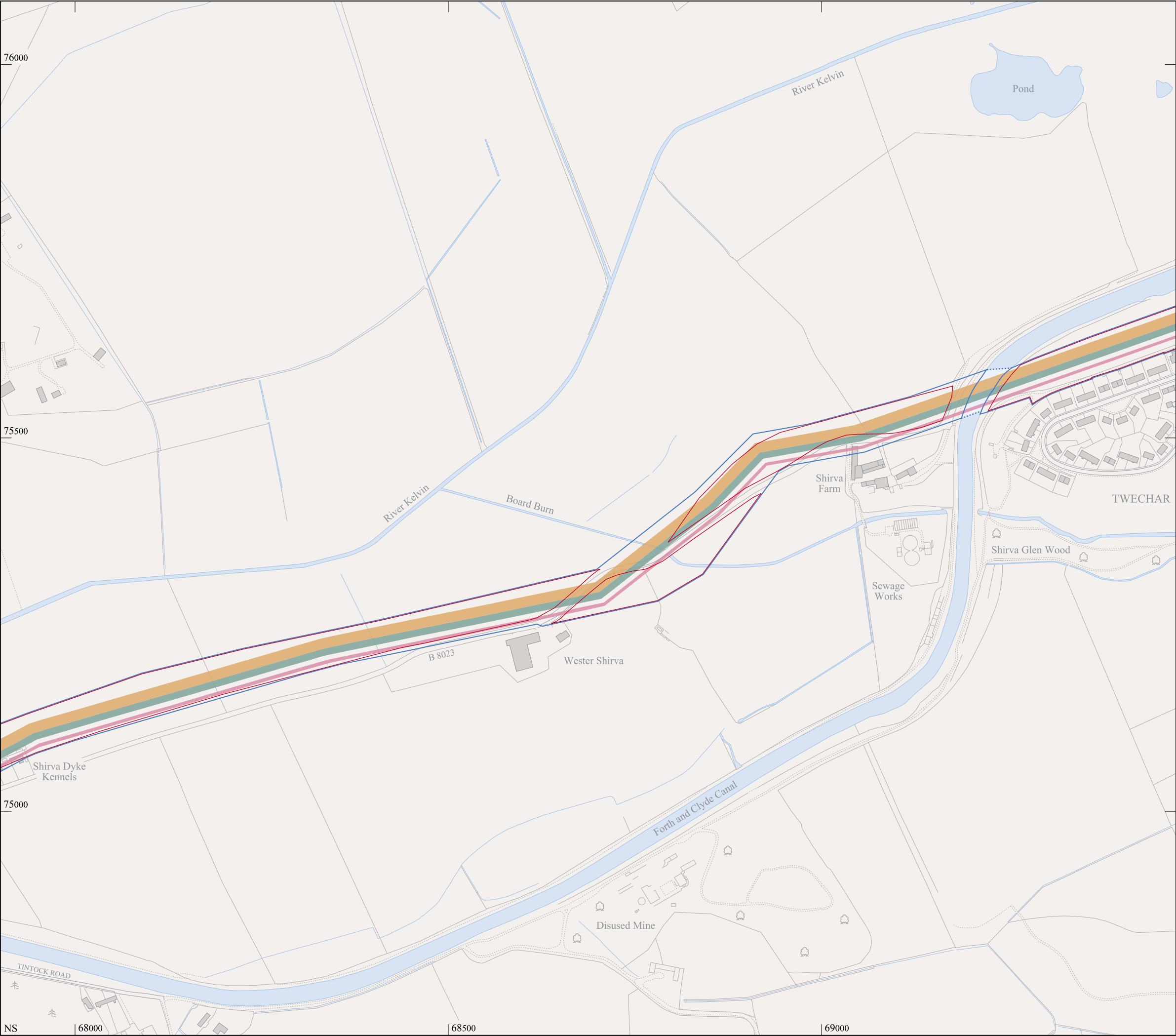
0 100 200m



This map is based upon Ordnance Survey material with the permission of Ordnance Survey on behalf of the Controller of Her Majesty's Stationery Office © Crown copyright. Unauthorised reproduction infringes Crown copyright and may lead to prosecution or civil proceedings. RCAHMS Licence number 100020548 2006.



This map is based upon Ordnance Survey material with the permission of Ordnance Survey on behalf of the Controller of Her Majesty's Stationery Office © Crown copyright. Unauthorised reproduction infringes Crown copyright and may lead to prosecution or civil proceedings. RCAHMS Licence number 100020548 2006.



1:5000 Series - Map 24

World Heritage Site
Scheduled area

Destroyed area protected by Buffer zone

Upcast mound { visible
line of
line of: unconfirmed

Ditch { visible
line of
line of: unconfirmed

Rampart { visible
line of
line of: unconfirmed

Fort/ Fortlet { visible
area of
area of: unconfirmed

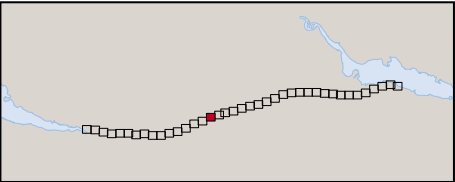
Military way

Cropmark of Roman camp

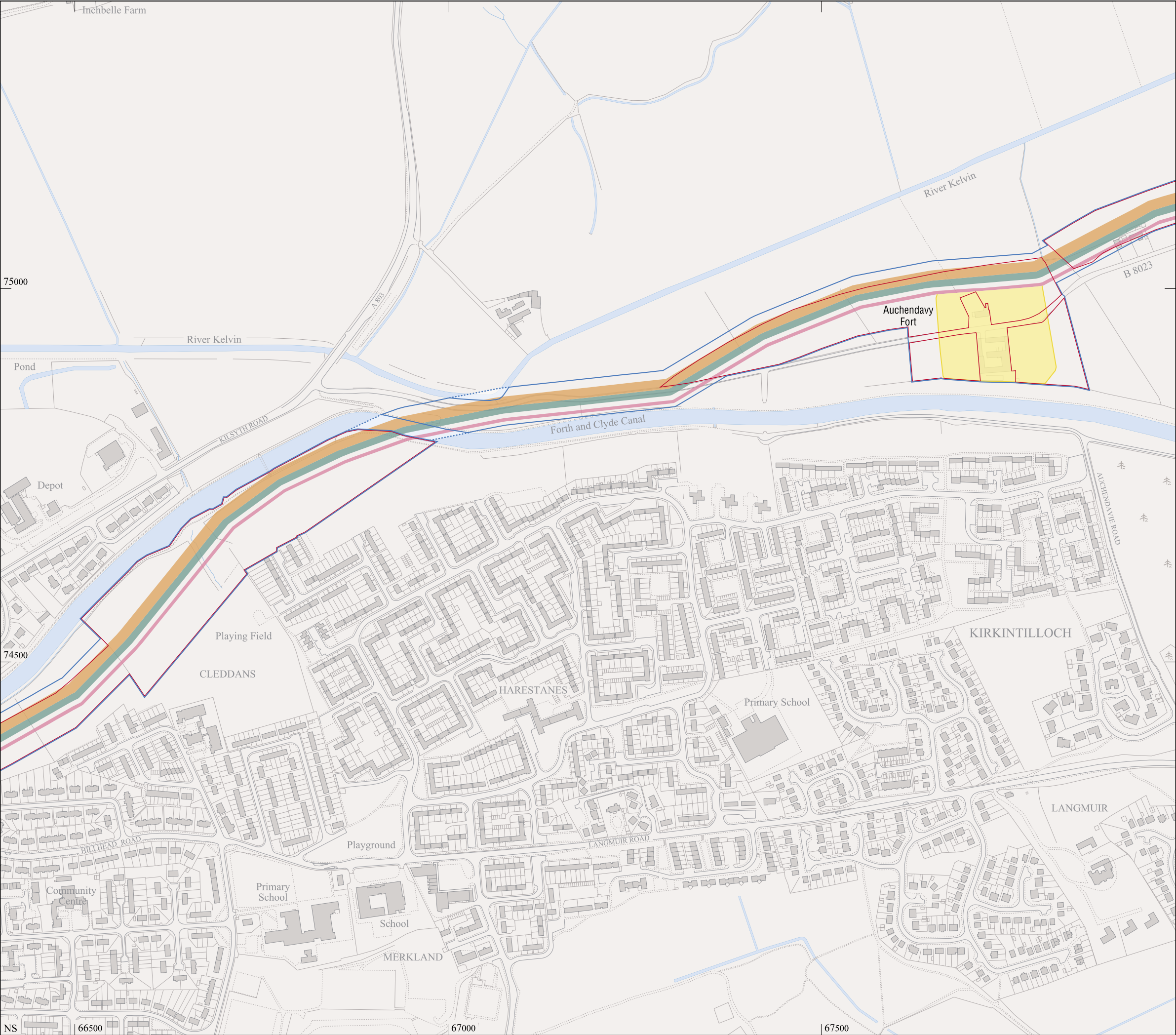
Expansion or Enclosure

Building
Wall / fence
Ground detail
Road
Railway
Woodland
Water feature
Mean high water
Mean low water

N
0 100 200m



This map is based upon Ordnance Survey material with the permission of Ordnance Survey on behalf of the Controller of Her Majesty's Stationery Office © Crown copyright. Unauthorised reproduction infringes Crown copyright and may lead to prosecution or civil proceedings. RCAHMS Licence number 100020548 2006.



1:5000 Series - Map 25

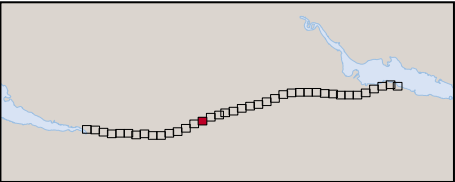
- World Heritage Site
- Scheduled area
- Destroyed area protected by Buffer zone

Upcast mound	<div>visible</div> <div>line of</div> <div>line of: unconfirmed</div>
Ditch	<div>visible</div> <div>line of</div> <div>line of: unconfirmed</div>
Rampart	<div>visible</div> <div>line of</div> <div>line of: unconfirmed</div>
Fort/ Fortlet	<div>visible</div> <div>area of</div> <div>area of: unconfirmed</div>

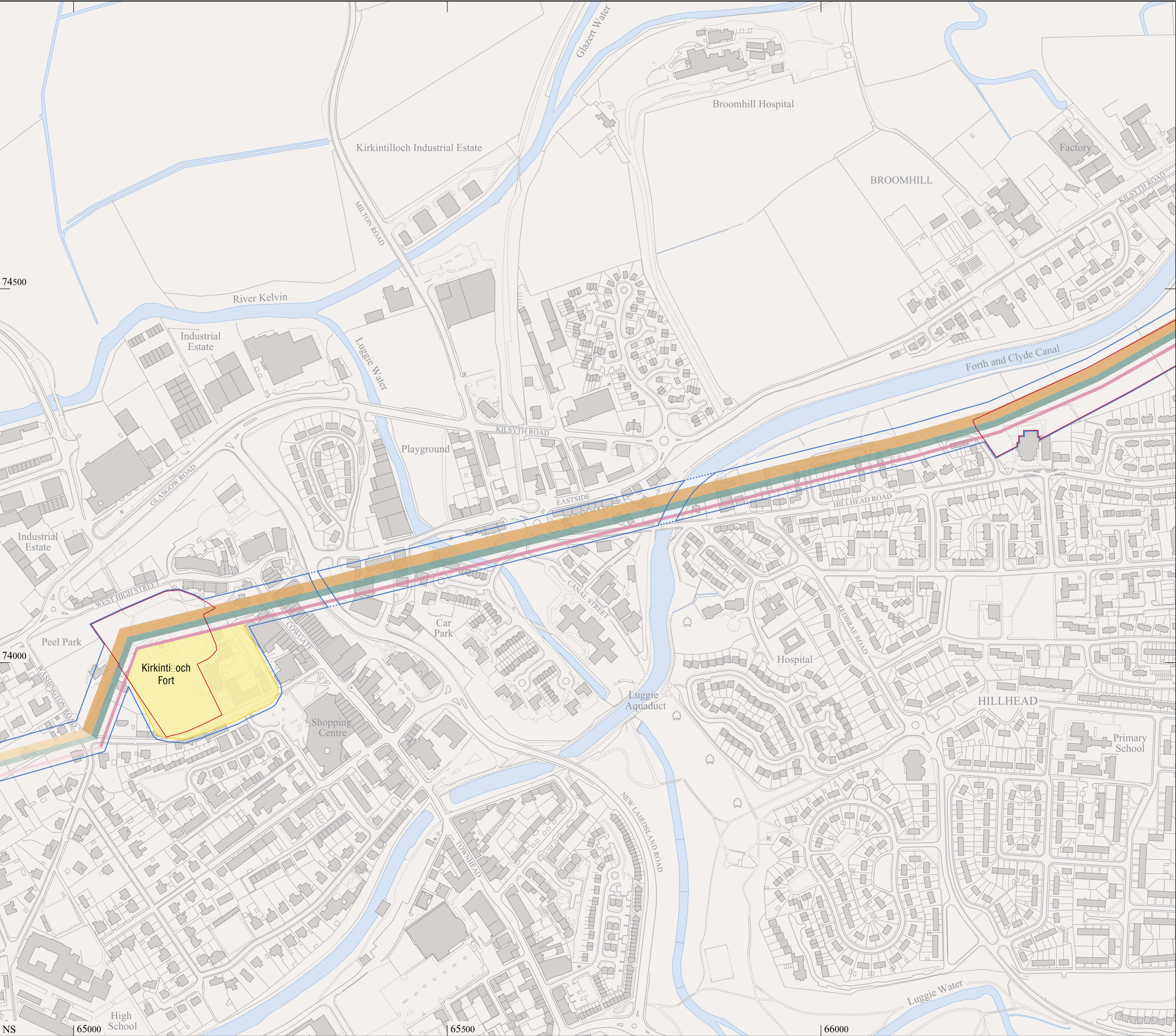
- Military way
- Cropmark of Roman camp
- Expansion or Enclosure

- Building
- Wall / fence
- Ground detail
- Road
- Railway
- Woodland
- Water feature
- Mean high water
- Mean low water

N 0 100 200m



This map is based upon Ordnance Survey material with the permission of Ordnance Survey on behalf of the Controller of Her Majesty's Stationery Office © Crown copyright. Unauthorised reproduction infringes Crown copyright and may lead to prosecution or civil proceedings. RCAHMS Licence number 100020548 2006.



1:5000 Series - Map 26

World Heritage Site
Scheduled area

Destroyed area protected
by Buffer zone

Upcast mound { visible
line of
line of: unconfirmed

Ditch { visible
line of
line of: unconfirmed

Rampart { visible
line of
line of: unconfirmed

Fort/ Fortlet { visible
area of
area of: unconfirmed

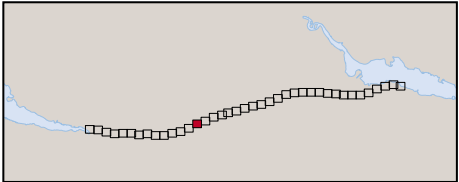
Military way

Cropmark of
Roman camp

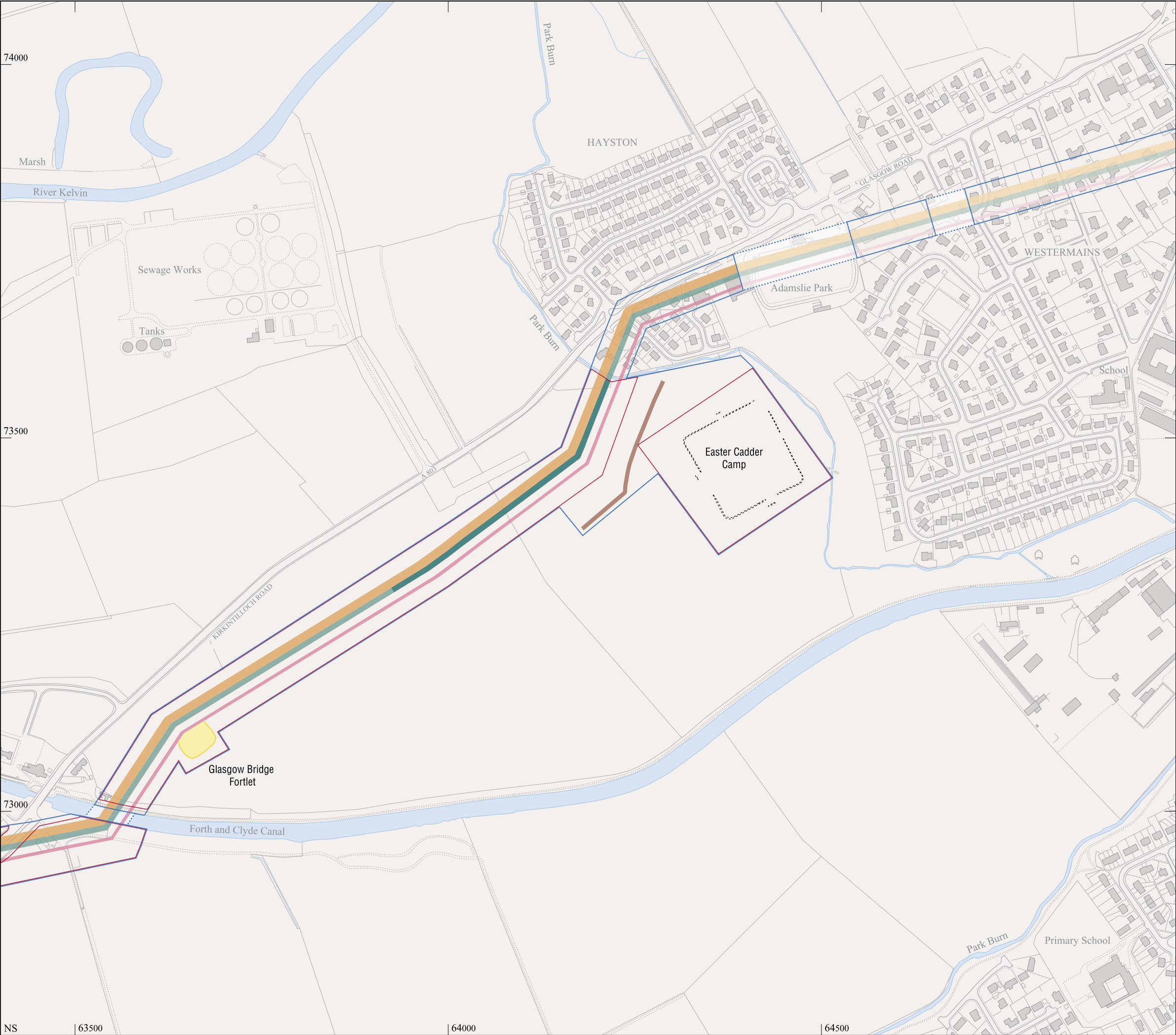
Expansion or
Enclosure

Building
Wall / fence
Ground detail
Road
Railway
Woodland
Water feature
Mean high water
Mean low water

N
0 100 200m



This map is based upon Ordnance Survey material with the permission of Ordnance Survey on behalf of the Controller of Her Majesty's Stationary Office © Crown copyright. Unauthorised reproduction infringes Crown copyright and may lead to prosecution or civil proceedings. RCAHMS Licence number 100020548 2006.



1:5000 Series - Map 27

- World Heritage Site
- Scheduled area
- Destroyed area protected by Buffer zone

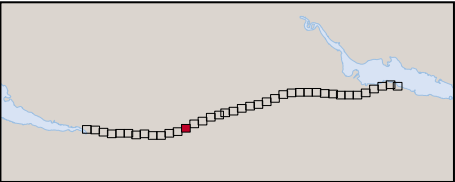
Upcast mound	<div style="display: flex; align-items: center;"> <div style="width: 10px; height: 10px; background-color: orange; margin-right: 5px;"></div> <div style="width: 10px; height: 10px; background-color: yellow; margin-right: 5px;"></div> <div style="width: 10px; height: 10px; background-color: pink; margin-right: 5px;"></div> </div> <div style="display: flex; flex-direction: column; gap: 5px;"> <div>visible</div> <div>line of</div> <div>line of: unconfirmed</div> </div>
Ditch	<div style="display: flex; align-items: center;"> <div style="width: 10px; height: 10px; background-color: green; margin-right: 5px;"></div> <div style="width: 10px; height: 10px; background-color: lightgreen; margin-right: 5px;"></div> <div style="width: 10px; height: 10px; background-color: pink; margin-right: 5px;"></div> </div> <div style="display: flex; flex-direction: column; gap: 5px;"> <div>visible</div> <div>line of</div> <div>line of: unconfirmed</div> </div>
Rampart	<div style="display: flex; align-items: center;"> <div style="width: 10px; height: 10px; background-color: magenta; margin-right: 5px;"></div> <div style="width: 10px; height: 10px; background-color: pink; margin-right: 5px;"></div> <div style="width: 10px; height: 10px; background-color: lightpink; margin-right: 5px;"></div> </div> <div style="display: flex; flex-direction: column; gap: 5px;"> <div>visible</div> <div>line of</div> <div>line of: unconfirmed</div> </div>
Fort/ Fortlet	<div style="display: flex; align-items: center;"> <div style="width: 10px; height: 10px; background-color: yellow; margin-right: 5px;"></div> <div style="width: 10px; height: 10px; background-color: lightyellow; margin-right: 5px;"></div> <div style="width: 10px; height: 10px; background-color: yellow; margin-right: 5px;"></div> </div> <div style="display: flex; flex-direction: column; gap: 5px;"> <div>visible</div> <div>area of</div> <div>area of: unconfirmed</div> </div>

- Military way
- Cropmark of Roman camp
- Expansion or Enclosure

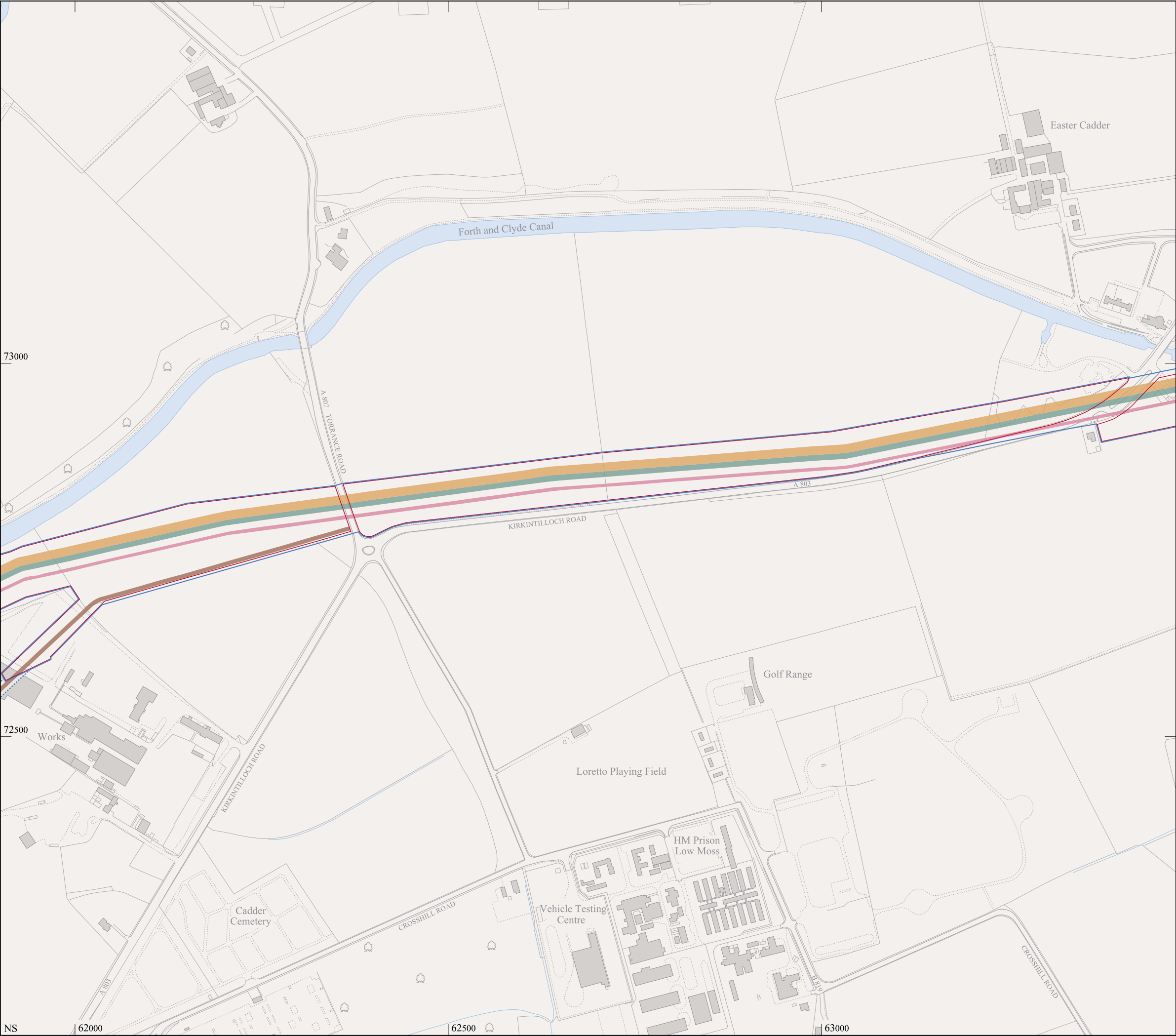
- Building
- Wall / fence
- Ground detail
- Road
- Railway
- Woodland
- Water feature
- Mean high water
- Mean low water

N

0 100 200m



This map is based upon Ordnance Survey material with the permission of Ordnance Survey on behalf of the Controller of Her Majesty's Stationery Office © Crown copyright. Unauthorised reproduction infringes Crown copyright and may lead to prosecution or civil proceedings. RCAHMS Licence number 100020548 2006.



1:5000 Series - Map 28

World Heritage Site
Scheduled area

Destroyed area protected
by Buffer zone

Upcast mound { visible
line of
line of: unconfirmed

Ditch { visible
line of
line of: unconfirmed

Rampart { visible
line of
line of: unconfirmed

Fort/ Fortlet { visible
area of
area of: unconfirmed

Military way

Cropmark of
Roman camp

Expansion or
Enclosure

Building

Wall / fence

Ground detail

Road

Railway

Woodland

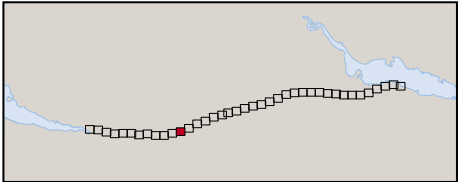
Water feature

Mean high water

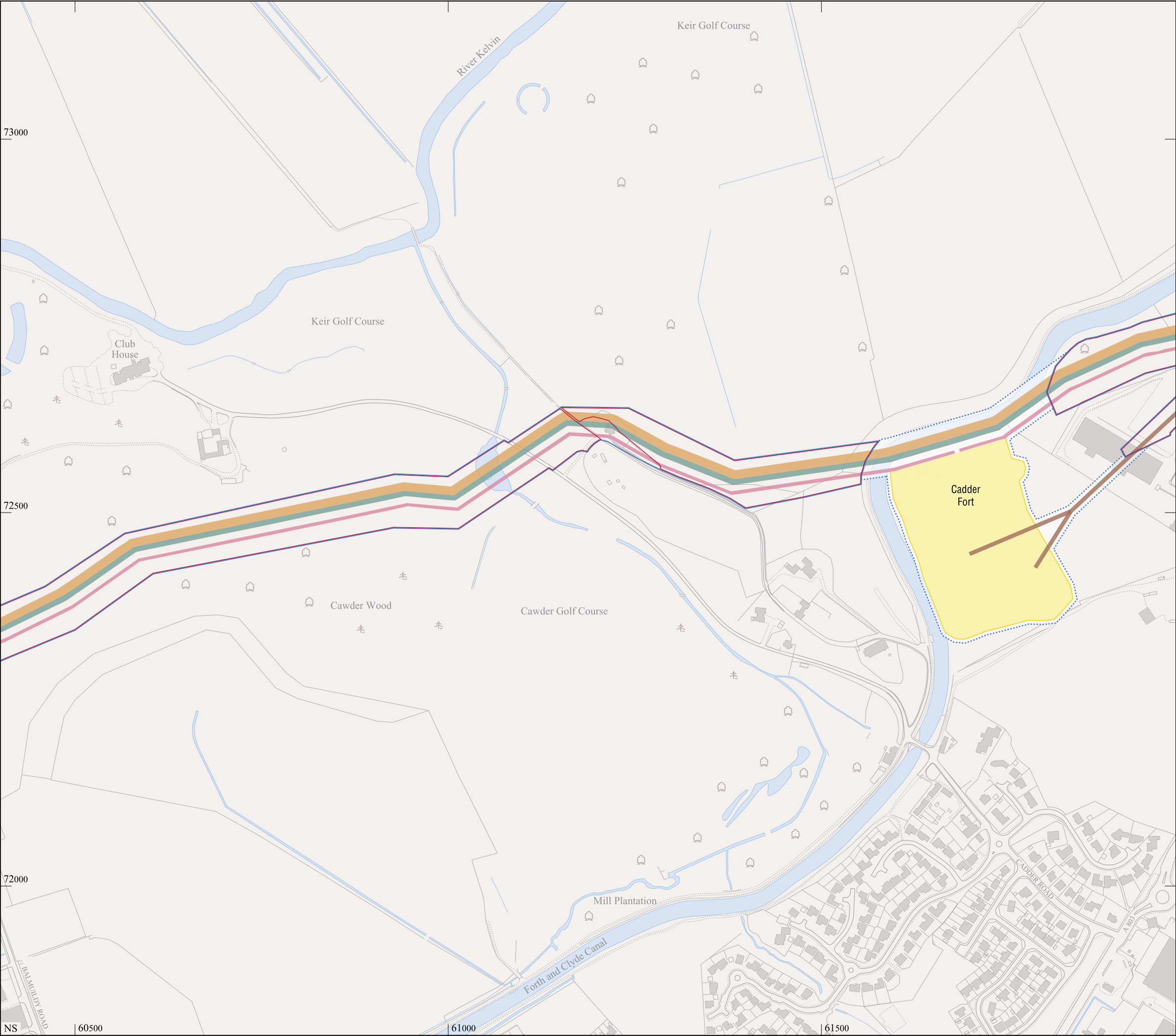
Mean low water

N

0 100 200m



This map is based upon Ordnance Survey material with the permission of Ordnance Survey on behalf of the Controller of Her Majesty's Stationery Office © Crown copyright. Unauthorised reproduction infringes Crown copyright and may lead to prosecution or civil proceedings. RCAHMS Licence number 100020548 2006.



1:5000 Series - Map 29

World Heritage Site
Scheduled area

Destroyed area protected
by Buffer zone

Upcast mound { visible
line of
line of: unconfirmed

Ditch { visible
line of
line of: unconfirmed

Rampart { visible
line of
line of: unconfirmed

Fort/ Fortlet { visible
area of
area of: unconfirmed

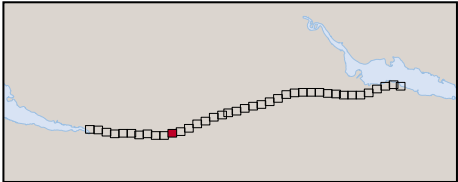
Military way

Cropmark of
Roman camp

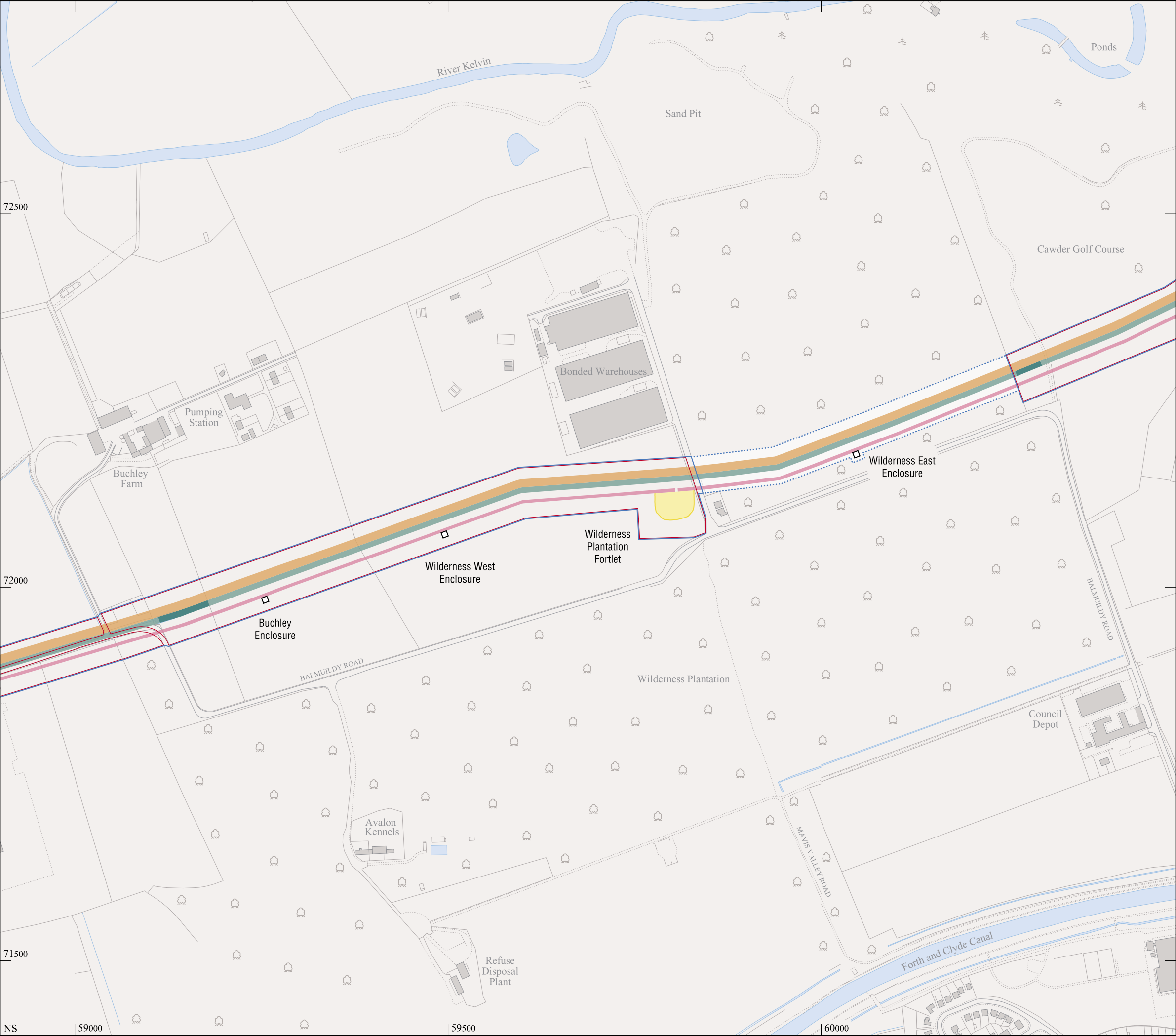
Expansion or
Enclosure

Building
Wall / fence
Ground detail
Road
Railway
Woodland
Water feature
Mean high water
Mean low water

N
0 100 200m



This map is based upon Ordnance Survey material with the permission of Ordnance Survey on behalf of the Controller of Her Majesty's Stationery Office © Crown copyright. Unauthorised reproduction infringes Crown copyright and may lead to prosecution or civil proceedings. RCAHMS Licence number 100020548 2006.



1:5000 Series - Map 30

World Heritage Site
Scheduled area

Destroyed area protected
by Buffer zone

Upcast mound { visible
line of
line of: unconfirmed

Ditch { visible
line of
line of: unconfirmed

Rampart { visible
line of
line of: unconfirmed

Fort/ Fortlet { visible
area of
area of: unconfirmed

Military way

Cropmark of
Roman camp

Expansion or
Enclosure

Building

Wall / fence

Ground detail

Road

Railway

Woodland

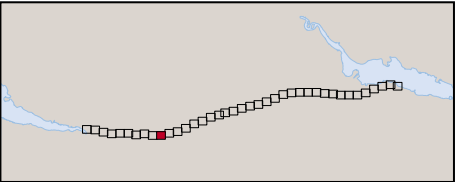
Water feature

Mean high water

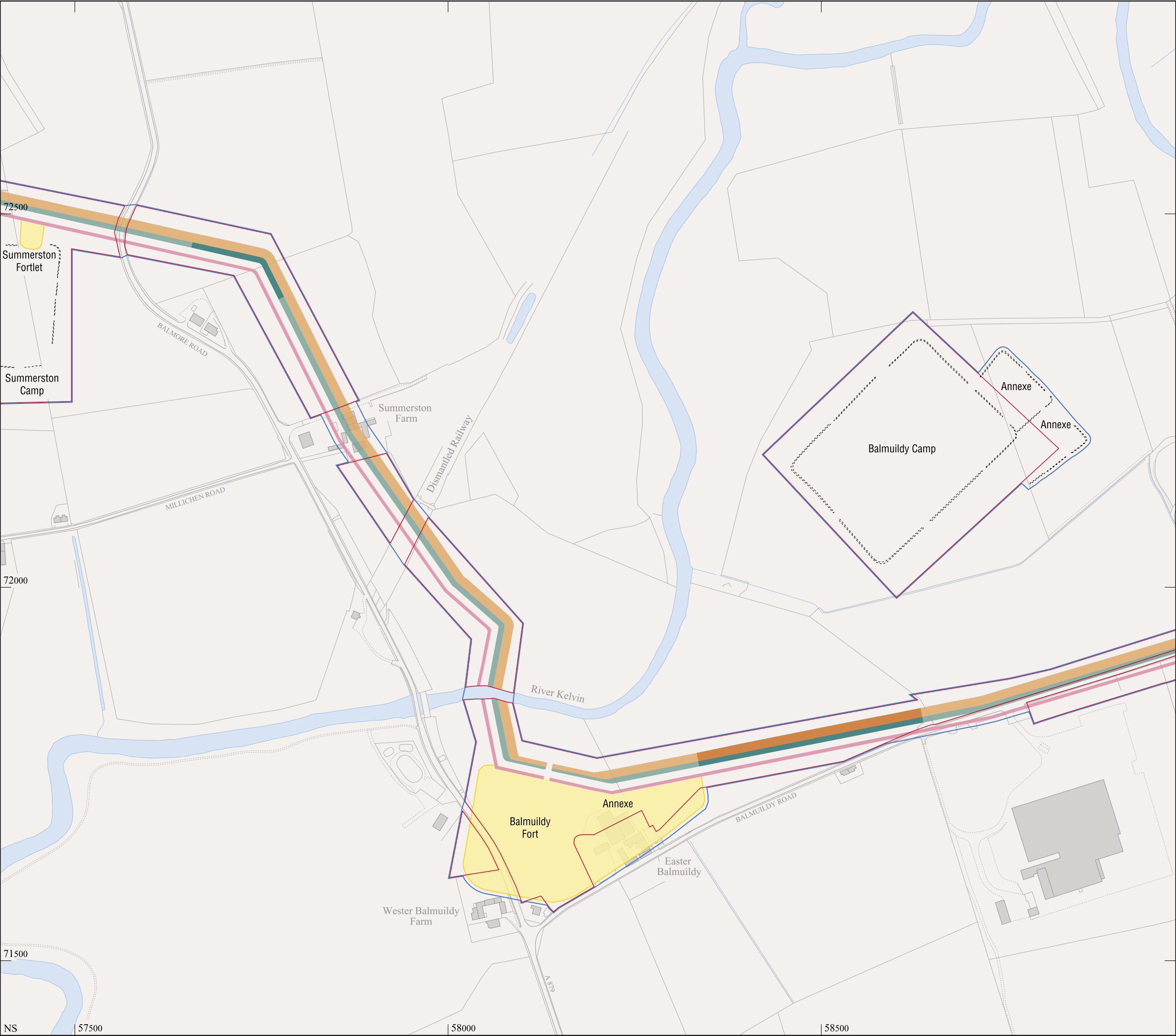
Mean low water

N

0 100 200m



This map is based upon Ordnance Survey material with the permission of Ordnance Survey on behalf of the Controller of Her Majesty's Stationery Office © Crown copyright. Unauthorised reproduction infringes Crown copyright and may lead to prosecution or civil proceedings. RCAHMS Licence number 100020548 2006.



1:5000 Series - Map 31

World Heritage Site
Scheduled area

Destroyed area protected
by Buffer zone

Upcast mound { visible
line of
line of: unconfirmed

Ditch { visible
line of
line of: unconfirmed

Rampart { visible
line of
line of: unconfirmed

Fort/ Fortlet { visible
area of
area of: unconfirmed

Military way

Cropmark of
Roman camp

Expansion or
Enclosure

Building

Wall / fence

Ground detail

Road

Railway

Woodland

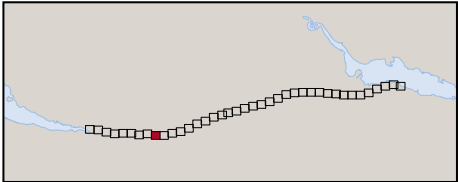
Water feature

Mean high water

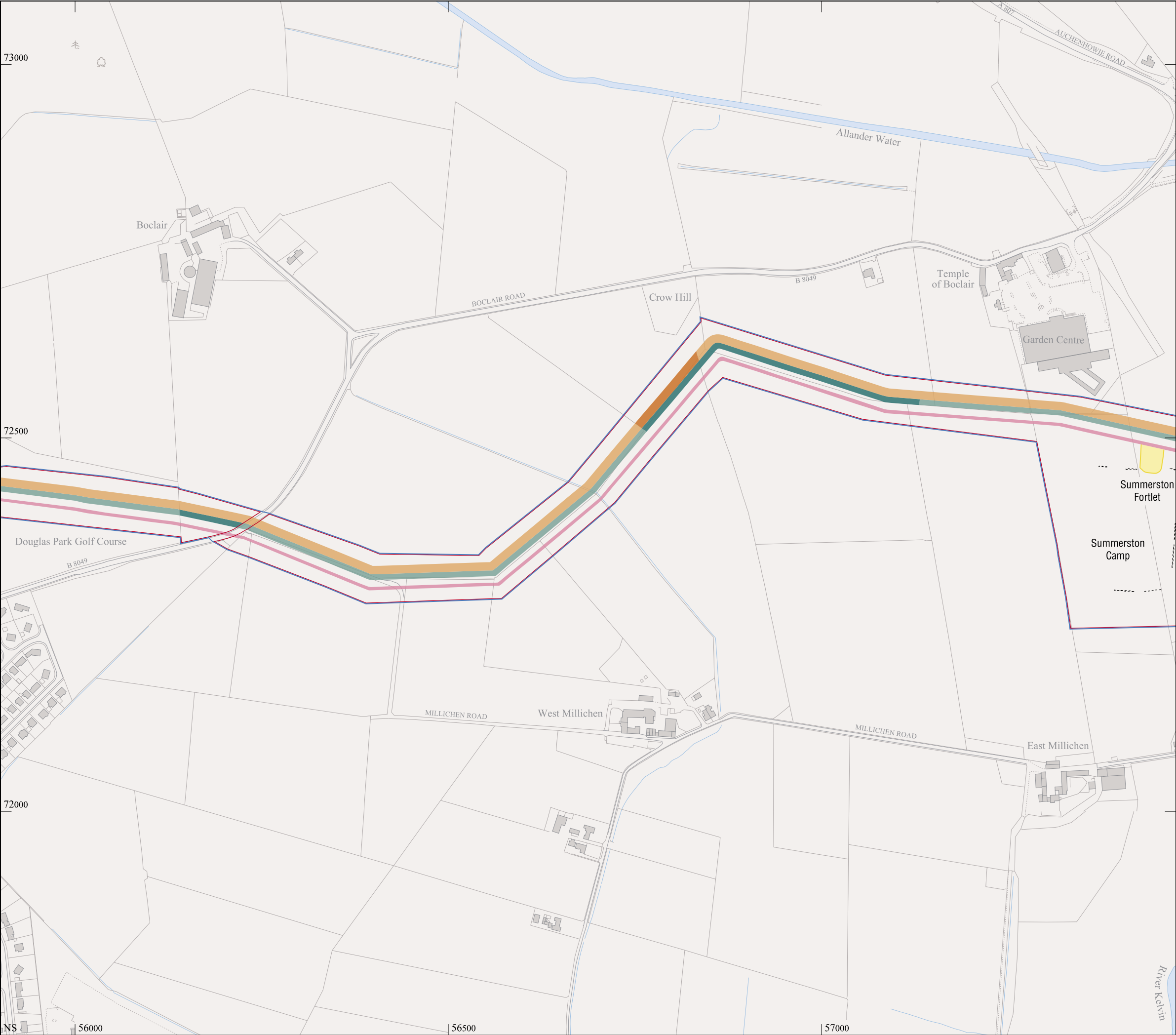
Mean low water

N

0 100 200m



This map is based upon Ordnance Survey material with the permission of Ordnance Survey on behalf of the Controller of Her Majesty's Stationery Office © Crown copyright. Unauthorised reproduction infringes Crown copyright and may lead to prosecution or civil proceedings. RCAHMS Licence number 100020548 2006.



1:5000 Series - Map 32

World Heritage Site
Scheduled area

Destroyed area protected
by Buffer zone

Upcast mound { visible
line of
line of: unconfirmed

Ditch { visible
line of
line of: unconfirmed

Rampart { visible
line of
line of: unconfirmed

Fort/ Fortlet { visible
area of
area of: unconfirmed

Military way

Cropmark of
Roman camp

Expansion or
Enclosure

Building

Wall / fence

Ground detail

Road

Railway

Woodland

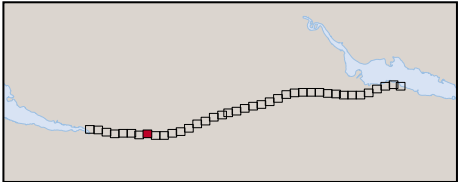
Water feature

Mean high water

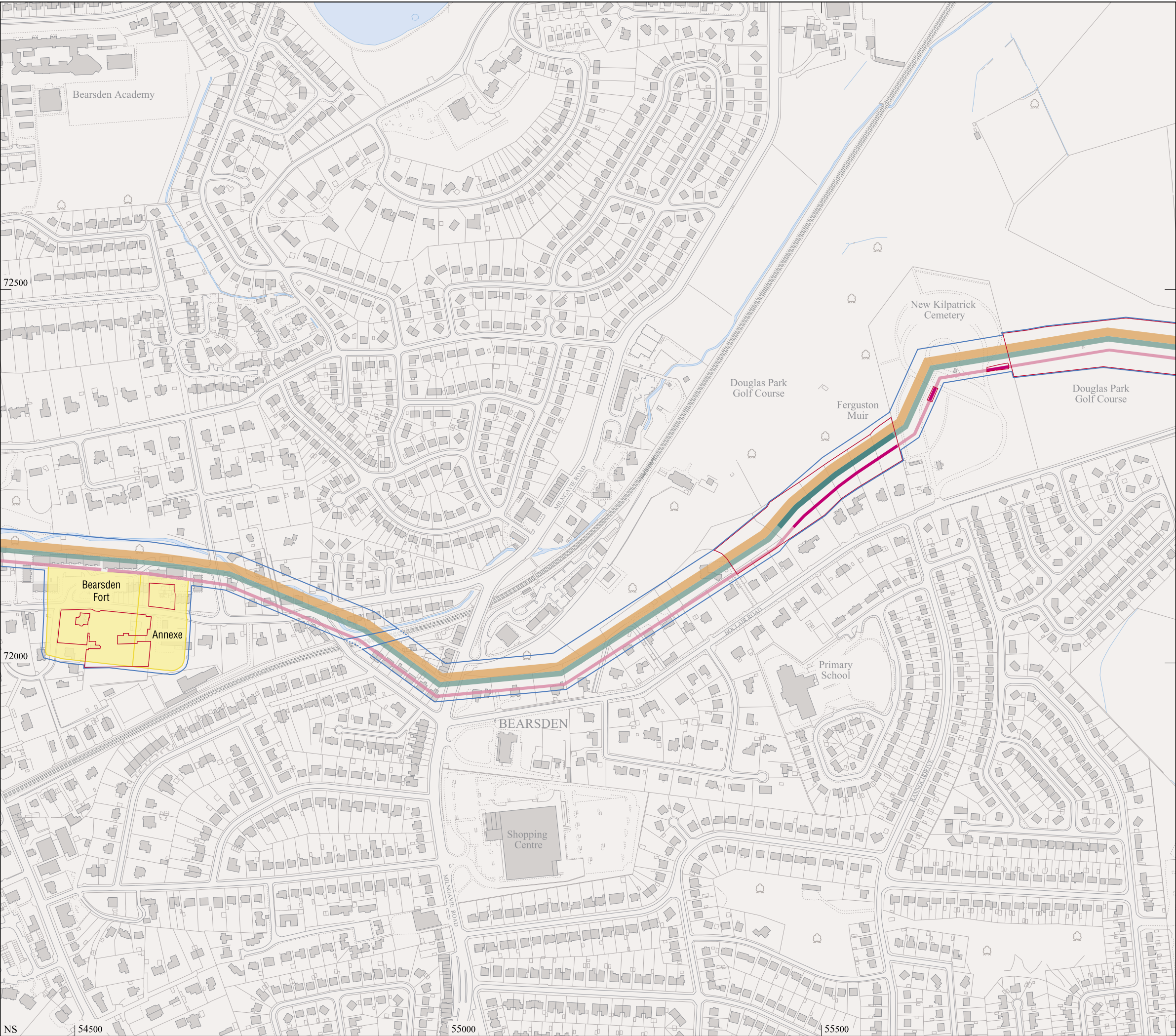
Mean low water

N

0 100 200m



This map is based upon Ordnance Survey material with the permission of Ordnance Survey on behalf of the Controller of Her Majesty's Stationery Office © Crown copyright. Unauthorised reproduction infringes Crown copyright and may lead to prosecution or civil proceedings. RCAHMS Licence number 100020548 2006.



1:5000 Series - Map 33

World Heritage Site
Scheduled area

Destroyed area protected
by Buffer zone

Upcast mound { visible
line of
line of: unconfirmed

Ditch { visible
line of
line of: unconfirmed

Rampart { visible
line of
line of: unconfirmed

Fort/ Fortlet { visible
area of
area of: unconfirmed

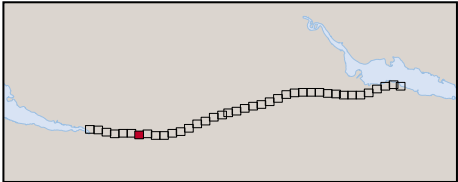
Military way

Cropmark of
Roman camp

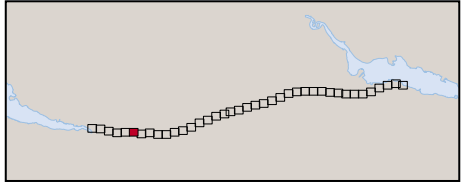
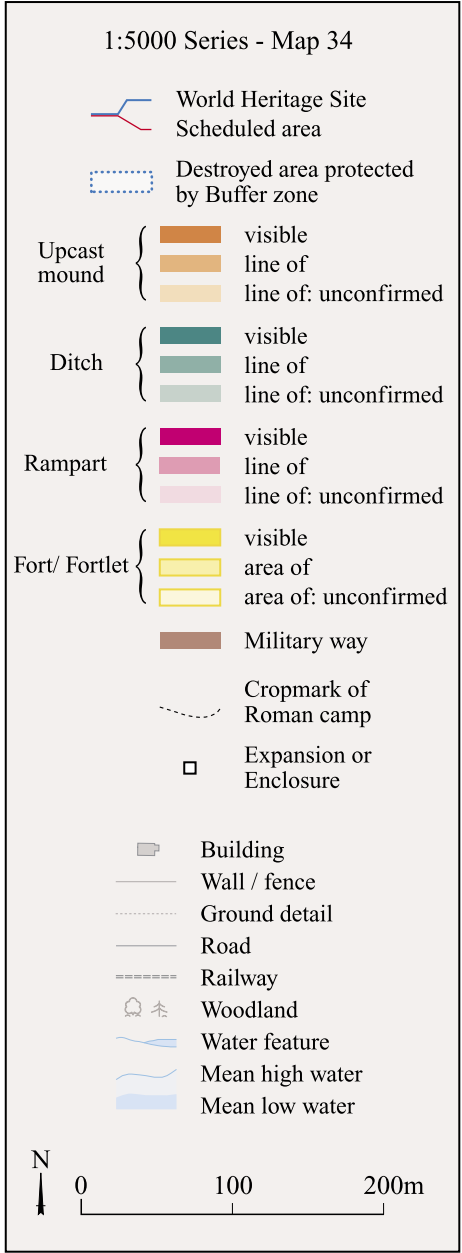
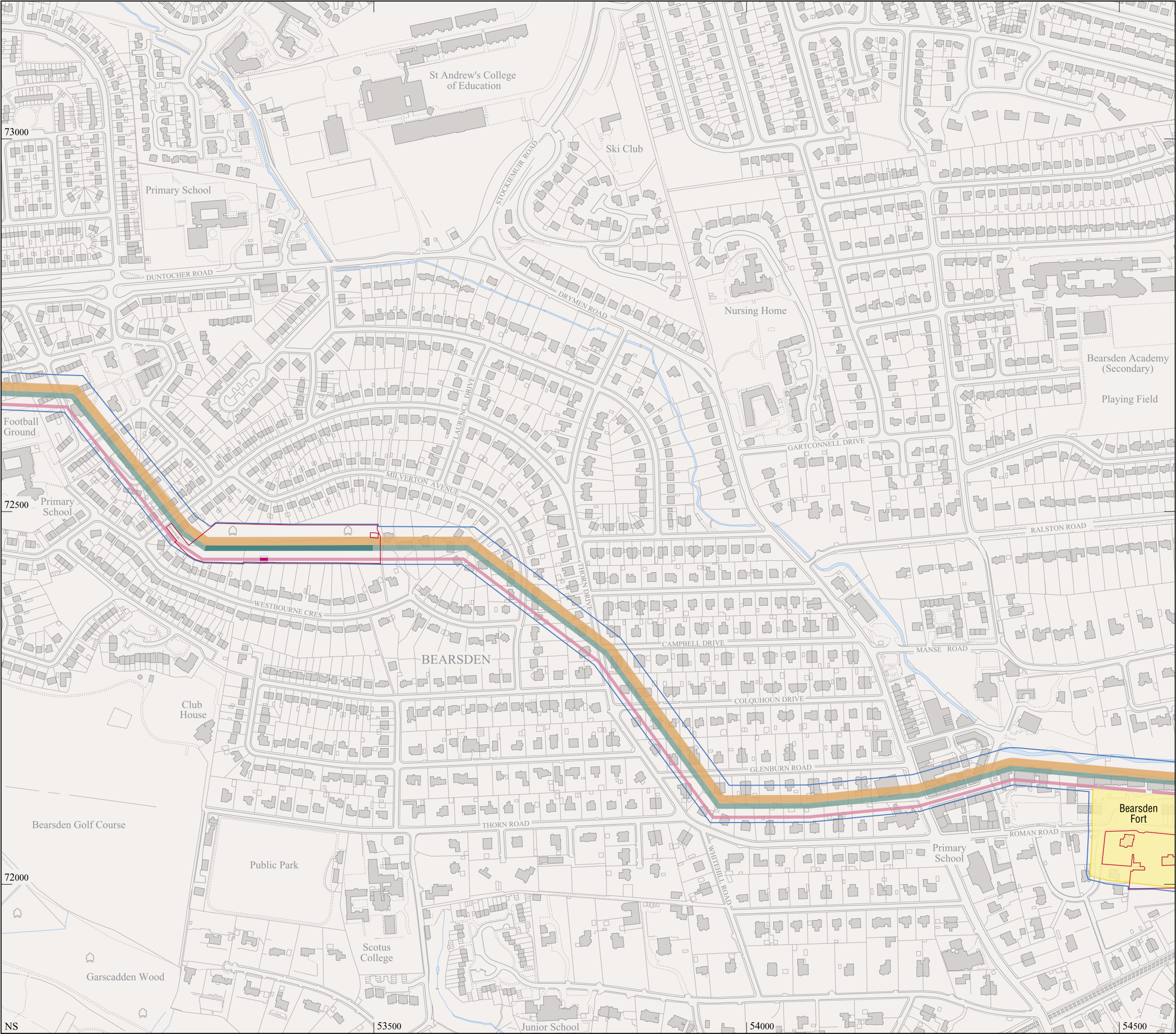
Expansion or
Enclosure

Building
Wall / fence
Ground detail
Road
Railway
Woodland
Water feature
Mean high water
Mean low water

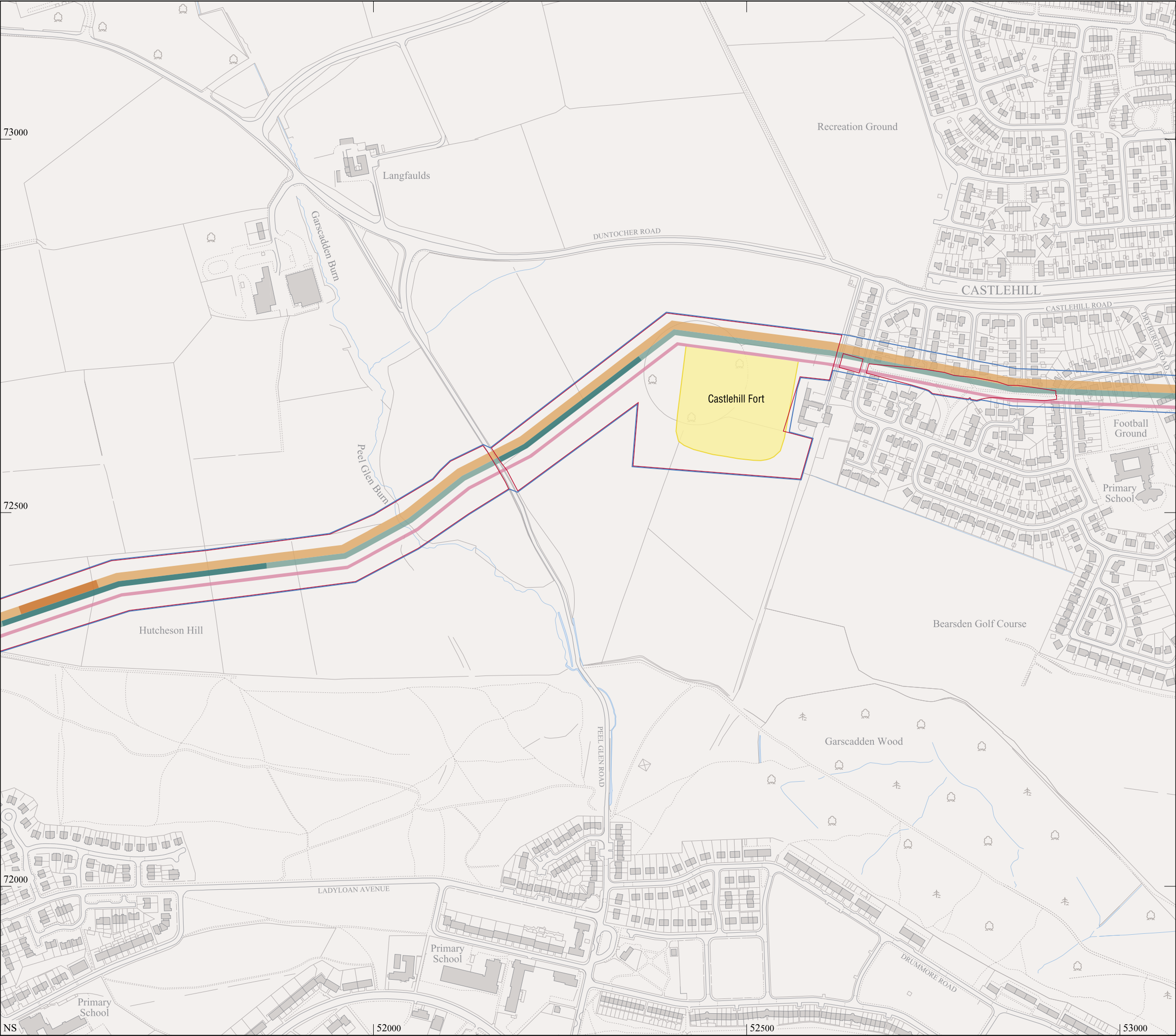
N
0 100 200m



This map is based upon Ordnance Survey material with the permission of Ordnance Survey on behalf of the Controller of Her Majesty's Stationery Office © Crown copyright. Unauthorised reproduction infringes Crown copyright and may lead to prosecution or civil proceedings. RCAHMS Licence number 100020548 2006.



This map is based upon Ordnance Survey material with the permission of Ordnance Survey on behalf of the Controller of Her Majesty's Stationery Office
© Crown copyright.
Unauthorised reproduction infringes Crown copyright and may lead to prosecution or civil proceedings.
RCAHMS Licence number 100020548 2006.



1:5000 Series - Map 35

World Heritage Site

Scheduled area

Destroyed area protected by Buffer zone

Upcast mound

visible

line of

line of: unconfirmed

Ditch

visible

line of

line of: unconfirmed

Rampart

visible

line of

line of: unconfirmed

Fort/ Fortlet

visible

area of

area of: unconfirmed

Military way

Cropmark of Roman camp

Expansion or Enclosure

Building

Wall / fence

Ground detail

Road

Railway

Woodland

Water feature

Mean high water

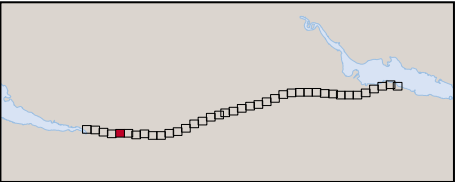
Mean low water

N

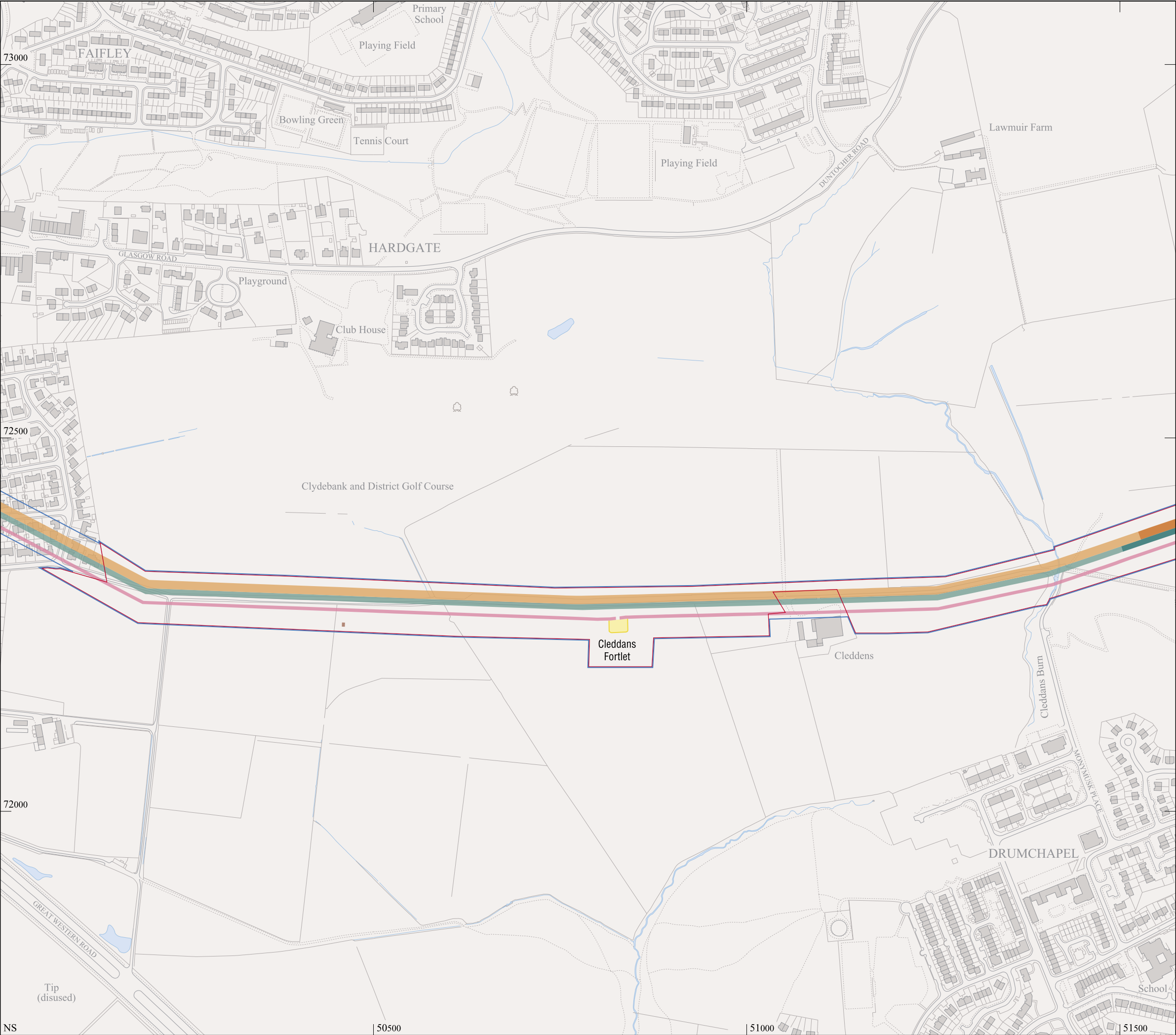
0

100

200m



This map is based upon Ordnance Survey material with the permission of Ordnance Survey on behalf of the Controller of Her Majesty's Stationery Office © Crown copyright. Unauthorised reproduction infringes Crown copyright and may lead to prosecution or civil proceedings. RCAHMS Licence number 100020548 2006.



1:5000 Series - Map 36

World Heritage Site
Scheduled area

Destroyed area protected
by Buffer zone

Upcast mound { visible
line of
line of: unconfirmed

Ditch { visible
line of
line of: unconfirmed

Rampart { visible
line of
line of: unconfirmed

Fort/ Fortlet { visible
area of
area of: unconfirmed

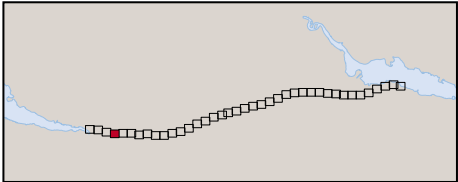
Military way

Cropmark of
Roman camp

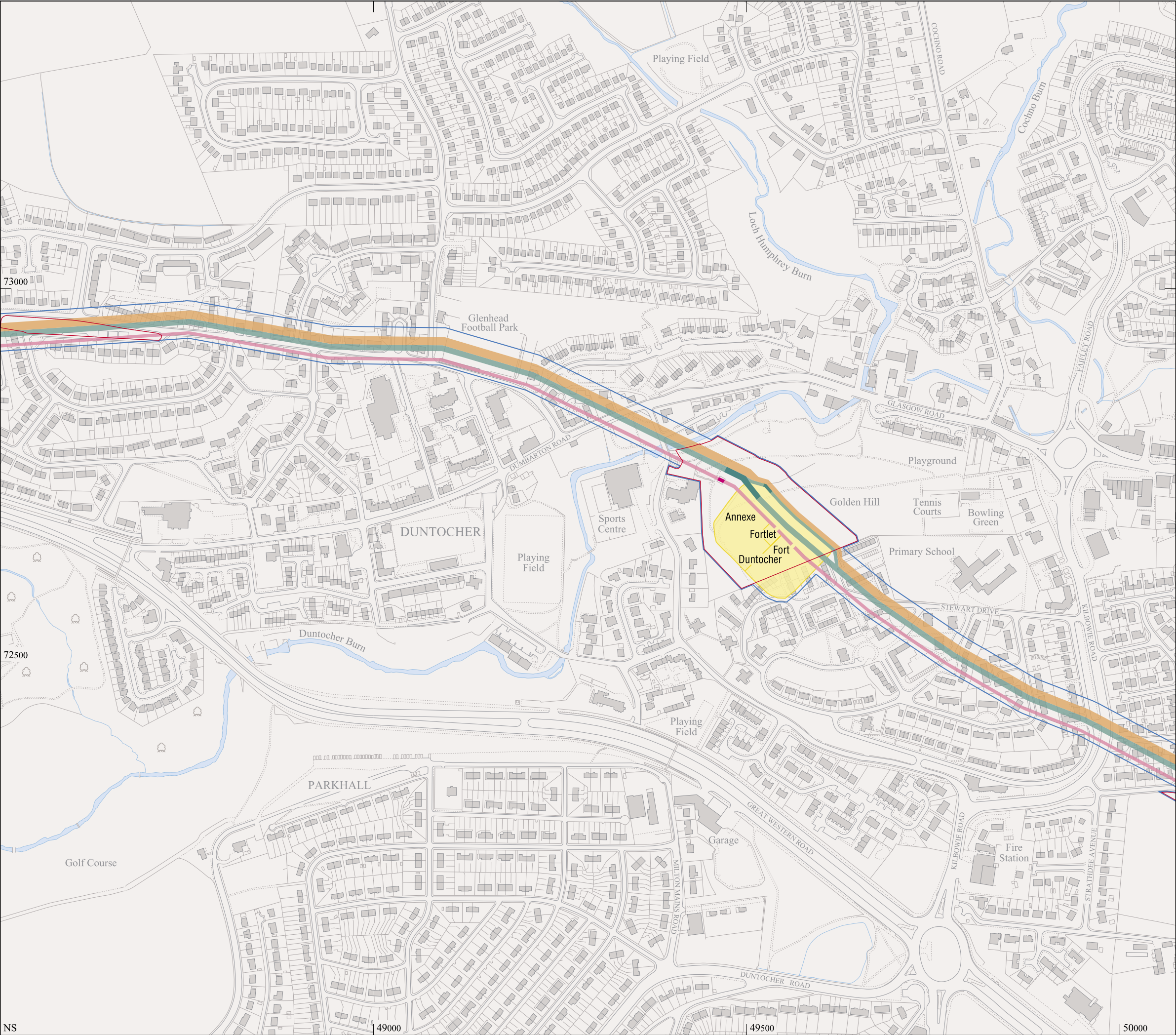
Expansion or
Enclosure

Building
Wall / fence
Ground detail
Road
Railway
Woodland
Water feature
Mean high water
Mean low water

N
0 100 200m



This map is based upon Ordnance Survey material with the permission of Ordnance Survey on behalf of the Controller of Her Majesty's Stationery Office © Crown copyright. Unauthorised reproduction infringes Crown copyright and may lead to prosecution or civil proceedings. RCAHMS Licence number 100020548 2006.



1:5000 Series - Map 37

World Heritage Site
Scheduled area

Destroyed area protected
by Buffer zone

Upcast mound { visible
line of
line of: unconfirmed

Ditch { visible
line of
line of: unconfirmed

Rampart { visible
line of
line of: unconfirmed

Fort/ Fortlet { visible
area of
area of: unconfirmed

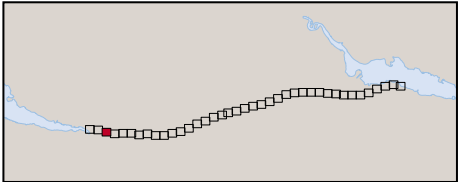
Military way

Cropmark of
Roman camp

Expansion or
Enclosure

Building
Wall / fence
Ground detail
Road
Railway
Woodland
Water feature
Mean high water
Mean low water

N
0 100 200m



This map is based upon Ordnance Survey material with the permission of Ordnance Survey on behalf of the Controller of Her Majesty's Stationery Office © Crown copyright. Unauthorised reproduction infringes Crown copyright and may lead to prosecution or civil proceedings. RCAHMS Licence number 100020548 2006.



1:5000 Series - Map 38

World Heritage Site
Scheduled area

Destroyed area protected
by Buffer zone

Upcast mound { visible
line of
line of: unconfirmed

Ditch { visible
line of
line of: unconfirmed

Rampart { visible
line of
line of: unconfirmed

Fort/ Fortlet { visible
area of
area of: unconfirmed

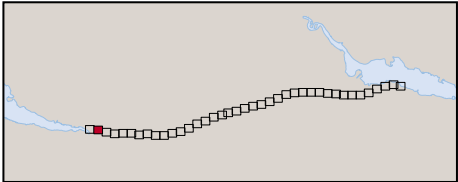
Military way

Cropmark of
Roman camp

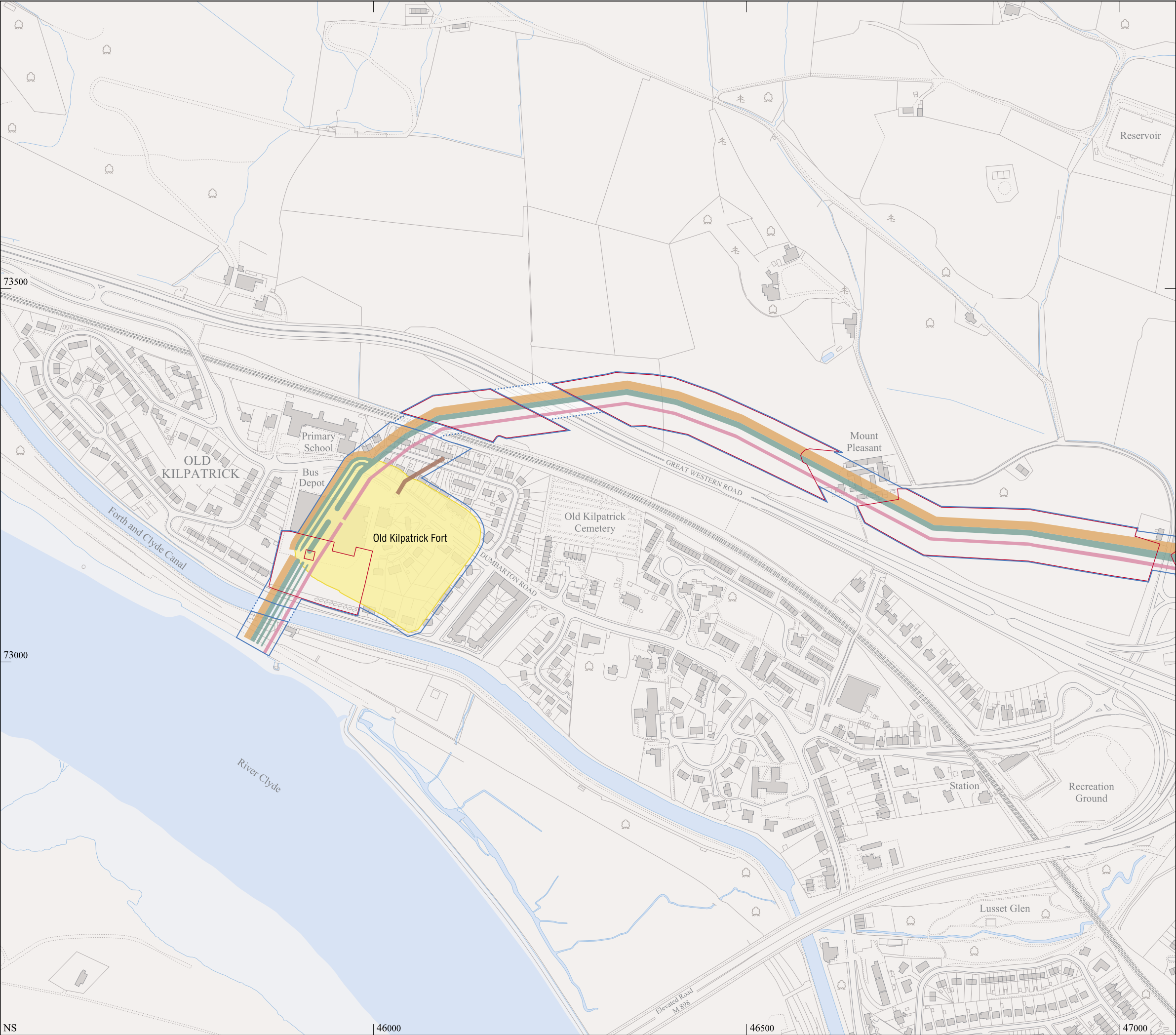
Expansion or
Enclosure

Building
Wall / fence
Ground detail
Road
Railway
Woodland
Water feature
Mean high water
Mean low water

N 0 100 200m



This map is based upon Ordnance Survey material with the permission of Ordnance Survey on behalf of the Controller of Her Majesty's Stationery Office © Crown copyright. Unauthorised reproduction infringes Crown copyright and may lead to prosecution or civil proceedings. RCAHMS Licence number 100020548 2006.



1:5000 Series - Map 39

World Heritage Site
Scheduled area

Destroyed area protected
by Buffer zone

Upcast mound { visible
line of
line of: unconfirmed

Ditch { visible
line of
line of: unconfirmed

Rampart { visible
line of
line of: unconfirmed

Fort/ Fortlet { visible
area of
area of: unconfirmed

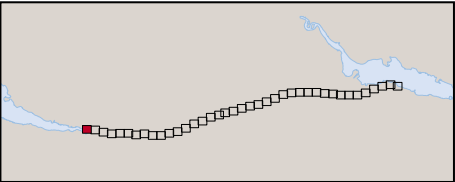
Military way

Cropmark of
Roman camp

Expansion or
Enclosure

Building
Wall / fence
Ground detail
Road
Railway
Woodland
Water feature
Mean high water
Mean low water

N
0 100 200m



This map is based upon Ordnance Survey material: with the permission of Ordnance Survey on behalf of the Controller of Her Majesty's Stationery Office © Crown copyright. Unauthorised reproduction infringes Crown copyright and may lead to prosecution or civil proceedings. RCAHMS Licence number 100020548 2006.